Legal Notice

By order of the Montana State Fish and Game Commission the following description for the 1979 antelope, moose, mountain goat, and bighorn sheep hunting districts are adopted.

State Fish and Game Commission
Robert Wambach, Secretary
January 5, 1979

1979

Legal Description
Antelope, Moose, Mountain Goat and Bighorn Sheep Districts

ANTELOPE

DISTRICT 200 — MEDICINE LODGE-UPPER HORSE PRAIRIE: That portion of Beaverhead County lying within the following described boundary: Beginning at Clark Canyon Dam, thence westerly along Route 324 to the Trail Creek-Lemhi Pass Road, thence westerly along said road to the Montana-Idaho State Line, thence southerly and easterly along said state line to Old Bannack Pass (Medicine Lodge Pass), thence northerly along the Deadman Road (Forest Development Road 951) to the Big Sheep Road, thence easterly and northerly along said road to U.S. Highway 91 (U.S. Interstate Highway 15), thence northwesterly along said highway to Clark Canyon Dam, the point of beginning.

DISTRICT 301 — LIMA PEAKS: That portion of Beaverhead County lying within the following described boundary: Beginning at Dell, thence southeasterly along U.S. Highway 91 (U.S. Interstate Highway 15) to the Montana-Idaho State Line, thence southerly and westerly along said state line to Old Bannack Pass (Medicine Lodge Pass), thence northerly along the Deadman Road (Forest Development Road 951) to the Big Sheep Road, thence easterly and northerly along said road to U.S. Highway 91 (U.S. Interstate Highway 15) at Dell, the point of beginning.

JEFFERSON RIVER CLOSED AREA: Beginning at the point where U.S. Highway 287 crosses the C.M. St. P. & P. Railway tracks, near Sappington, thence northeasterly along U.S. Highway 287 to the junction of Interstate Highway 90, thence easterly along Interstate 90 to its junction with the C.M. St. P. & P. Railway, thence southwesterly along the C.M. St. P. & P. Railway to Highway 287 near Sappington, the point of beginning.

NOTE: The Jefferson River Closed Area shall remain closed to the hunting of antelope.

DISTRICT 310 — PIONEERS: Those portions of Beaverhead, Silver Bow and Madison Counties lying within the following described boundary: Beginning at the junction of the Grasshopper-Wise River Road with Route 278, thence northerly along said road to State Route 43, thence easterly along said route to U.S. Highway 91, thence southerly along said highway to the point directly opposite the confluence of Grasshopper Creek with the Beaverhead River, thence westerly along Grasshopper Creek to the Bannack-Grant Road, thence northerly along said road to Route 278, thence westerly along said route to the junction of the Grasshopper-Wise River Road, the point of beginning.

DISTRICT 311 — LOWER GALLATIN-MADISON-HORSESHOE HILLS: Those portions of Madison, Park, Gallatin, Jefferson, and Broadwater Counties lying within the following described boundary: Beginning at the mouth of Sixteenmile Creek, thence easterly up said creek to the Middle Fork of Sixteenmile Creek, thence easterly up said Middle Fork to the South Fork of Sixteenmile Creek, thence southerly up said South Fork to the Bridger Mountain Divide near Flathead Pass, thence southerly along said divide to Ross' Peak, thence easterly and southerly along the Yellowstone-Gallatin Divide including Bangtail Ridge to Bozeman Pass and U.S. Highway 10, thence easterly along said highway to the bridge over the Yellowstone River at Livingston, thence northeasterly down the Yallowstone to the bridge on U.S. Highway 89, thence northerly along U.S. Highway 89 to its intersection with Cottonwood Creek near Clyde Park, thence easterly and northerly up said creek to the Crazy Mountain Divide, thence northerly along said divide to Sixteenmile Creek, thence southwesterly down said creek to the Middle Fork of Sixteenmile Creek, the point of beginning.

DISTRICT 339—SHIELDS RIVER SOUTH: Those portions of Park and Sweet Grass Counties lying within the following described boundary: Beginning at the bridge on the Yellowstone River on U.S. Highway 89 just north of the intersection of U.S. Highway 89 with U.S. Highway 10, east of Livingston, thence northerly along U.S. Highway 89 to its intersection with Cottonwood Creek near Clyde Park, thence easterly and northerly up said creek to the Crazy Mountain Divide, thence southerly along said divide to Fairview Peak, thence southerly to the head of the West Fork of Duck Creek, thence southeasterly down said creek to the Yellowstone River, thence westerly up said river to the bridge on U.S. Highway 89, the point of beginning.

DISTRICT 340—WEST BOULDER: Those portions of Park and Sweet Grass Counties lying within the following described boundary: Beginning at the mouth of the Boulder River at Big Timber, thence southerly along said river to the Gallatin National Forest Boundary, thence westerly, northerly, westerly and southerly along said boundary to Suce Creek, thence westerly along Suce Creek to the Yellowstone River, thence northerly and easterly along said river to the mouth of the Boulder River, the point of beginning.

DISTRICT 241—HIGHLANDS: Those portions of Beaverhead, Madison, Jefferson and Silver Bow Counties lying within the following described boundary: Beginning at Dillon, thence northerly along State Route 41 to Route 287 at Twin Bridges, thence northerly along said highway to U.S. Highway 10, thence northwesterly along said highway to U.S. Highway 91, thence southerly along said highway to Dillon, the point of beginning.

DISTRICT 250—WHITETAIL: Those portions of Silver Bow and Jefferson Counties lying within the following described boundary: Beginning at Butte, thence northeasterly along U.S. Highway 91 to Boulder, thence southerly along the Boulder-Whitetail Road to the Boulder-Whitetail Divide, thence southerly along said divide to U.S. Highway 10, thence westerly along said highway to Butte, the point of beginning.

DISTRICT 260—MADISON: Those portions of Madison and Beaverhead Counties lying within the following described boundary: Beginning at Norris, thence easterly along Route 289 to the Madison River, thence up the Madison River to Trail Creek, thence up said creek to the Madison-Cherry Creek Divide, thence southerly along said divide to the Madison-Gallatin Divide near Red Knob Mountain, thence southerly along said divide to the Beaverhead-Gallatin National Forest Boundary, thence southerly along said boundary to Rock Creek, thence southoasterly down Rock Creek to the north shore of Quake Lake, thence westerly and northerly along said shore and the Madison River to the West Fork of the Madison River, thence southerly and westerly up said West Fork to the Gravelly Range Road, thence northerly along said road and the Madison-Ruby Divide to Baldy Mountain and the Head of Alder Gulch, thence northerly down said gulch to Virginia City, thence easterly along State Route 287 to the Madison-Ruby Olvide, thence northerly along said divide to Mount Bradley and the head of North Meadow Creek, thence oasterly down said creek to U.S. Highway 287, thence northerly along said highway to Norris, the point of beginning.

DISTRICT 270—BDULDER: Those portions of Jofferson and Broadwater Counties lying within the following described boundary: Beginning at Boulder, thence southerly along the Boulder-Whitetail Road to the Boulder-Whitetail Divide, thence southerly along said divide to U.S. Highway 10, thence oasterly along said highway to the Jefferson River Bridge at Three Forks Junction, thence northeasterly down the Jefferson River to the Missouri River, thence northerly down the Missouri River to the Missouri River bridge north of Townsend, thence westerly on the Indian Cr. Road to Hassel, thence wesierly on Forest Servie Road 4021 to Forest Service Road 424, thence southerly to South Crow Creek, thence westerly up South Crow Creek to the Boulder-Missouri Olvide near Crow Peak, thence westerly along said divide to U.S. Highway 91, thence northeasterly along said highway to Route 287, thence easterly along said highway to State Highway 284, thence northerly along said highway to Canyon Ferry Dam, thence southerly along the east shore of Canyon Ferry Reservoir and the Missouri River to Toston, the point of beginning.

DISTRICT 390—SOUTH BELTS: Those portions of Broadwater, Lewis & Clark and Gallatin Counties lying within the following described boundary: Beginning at the mouth of Cave Gulch at Cave Bay, thence northerly up Cave Gulch to Hedges Mountain, thence northeasterly along the Trout Creek-Magpie Creek Olvide to the Lewis & Clark-Broadwater County Line, thence northerly and easterly along said county line to the Meagher-Broadwater County Line, thence southeasterly along said county line to Sixteenmile Creek, thence westerly down said creek to the Missouri River, thence northerly down said river and the east shore of Canyon Ferry Reservoir to the mouth of Cave Gulch at Cave Bay, the point of beginning.

DISTRICT 400—TETON-MARIAS: Those portions of Glacier, Toole, Pondera, Teton, Cascade, Liberty, Chouteau and Hill Counties lying within the following described boundary: Beginning at Choteau, thence northerly along U.S. Highway 89 to the Blackfeet Indian Reservation Boundary (Birch Creek), thence east and north along said boundary to Cut Bank, thence easterly along U.S. Highway 2 through Shelby to Route 222 at Chester, thence southerly along Route 223 to the Marias River, thence east and south down the Marias River to the Missouri River, thence southwesterly up the Missouri River to Great Falls, thence westerly along U.S. Highway 89 through Fairfield to Choteau, the point of beginning.

NOTE: Brinkman Game Preserve closed to hunting.

DISTRICT 401—SWEETGRASS HILLS: Those portions of Liberty, Toole and Glacier Counties lying within the following described boundary: Beginning at Joplin, thence northerly along F.A.S. Route (one mile west of the Hill-Liberty County Line) to the Canadian Line, thence along the Canadian Line to the Blackfeet Indian Reservation Boundary, thence south along this line to U.S. Highway 2 near Cut Bank, thence east along said highway to Joplin, the point of beginning.

DISTRICT 410—SAND COULEE: That portion of Cascade County lying within the following described boundary: Beginning at Great Falls, thence southeast along U.S. Highway 87 to Armington Junction, thence south along U.S. Highway 89 to King's Hill, thence westward along the Cascade-Meagher County Line to the Smith River, thence north down the Smith River to the Missouri River, thence eastward down the Missouri River to Great Falls, the point of beginning.

DISTRICT 420—SOUTH FERGUS: Those portions of Golden Valley, Fergus, Petroleum and Musselshell Counties lying within the following described boundary: Beginning at Lewistown, thence easterly along State Route 200 to Winnett, thence southwesterly along Route 244 to U.S. Highway 87, thence northerly along said highway to Flatwillow Creek, thence westerly along said creek to Durfee Creek, thence westerly along Durfee Creek to the Snowy Mountains Divide, thence westerly along said divide to the Fergus County Line, thence west and south along the Fergus-Golden Valley and Wheatland County Line to U.S. Highway 191, thence north and east along said highway to Lewistown, the point of beginning.

DISTRICT 430—BUFFALO: Those portions of Judith Basin and Cascade Counties lying within the following described boundary: Beginning at Stanford, thence southeast along Highway No. 87 to Highway No. 191 (State Route No. 19), thence south along said route to the Judith-Musselshell River Olvide, thence west along said divide and the Judith-Smith River Olvide to Kings Hill, thence northwest along Highway No. 89 to Armington Junction, thence east along Highway No. 87 to Stanford, the point of beginning.

DISTRICT 440 — BIROTAIL HILLS: Those portions of Lewis and Clark and Cascade Counties enclosed within the following described boundary: Beginning at the Continental Divide at the summit of Rogers Pass on Montana Highway 200, thence south along said divide to Lyons Creek, thence easterly down Lyons Creek to Little Pricklay Pear Creek, thence down said creek to the Missouri River, thence down the Missouri River to Great Falls, thence northerly along Interstate Route 15 to its junction with U.S. Highway 89, thence east along said Highway to its junction with Montana Highway 200, thence south and west along said highway to Rogers Pass and the Continental Olvide, the point of beginning.

DISTRICT 464—AUGUSTA: Those portions of Lewis and Clark, Teton and Cascade Counties enclosed in the following described boundary: Beginning at the Continental Divide on Montana Highway 200 at the summit of Rogers Pass, thence northerly along said divide to the Lewis and Clark National Forest Boundary approximately one quarter mile north of Cadotte Pass, thence northerly along said boundary to the Teton Canyon Road, thence easterly along said road to U.S. Highway 89, thence southeasterly along said highway to its junction with Montana Highway 200, thence south and west along said highway to the summit of Rogers Pass and the Continental Olvide, the point of beginning.

DISTRICT 450 — HOUND CREEK: Those portions of Cascade and Meagher Counties lying within the following described boundary: Beginning at the mouth of the Smith River, thence south up said river to Rock Creek, thence up Rock Creek to the Meagher-Lewis and Clark County Line, thence northward along said county line to the Cascade-Lewis and Clark County Line, thence west and north along said county line to the Missouri River, thence northeasterly down said river to the mouth of the Smith River, the point of beginning.

DISTRICT 455 — MING BAR: That portion of Lewis and Clark County lying within the following described boundary: Beginning at the juncture of the Cascade County-Lewis and Clark County line and the Missouri River, thence southerly along the Missouri River to Holter Lake, thence southerly along the eastsndreline of Holter Lake to the mouth of Willow (Elkhorn) Creek, thence north and east up said creek to the Cascade County-Lewis and Clark County line, thence north and west along said line to its juncture with the Missouri River, the point of beginning.

DISTRICT 460—HELENA: That portion of Lewis and Clark County lying within the following described boundary: Beginning at Wolf Creek, thence northeasterly along the Recreation Road to the Missouri River, thence up the Missouri River to Hauser Oam, thence southerly along the Black Sandy Beach Road to State Highway 453, thence west along said highway to Interstate 91, thence northerly along said Interstate to Wolf Creek, the point of beginning.

DISTRICT 470 — SQUARE BUTTE: Those portions of Cascade, Chouteau, Judith Basin and Fergus Counties lying within the following described boundary: Beginning at Great Falls, thence down the Missouri River to Belt Creek, thence up Belt Creek to the Milwaukee Railroad tracks, thence easterly along said tracks to Arrow Creek, thence southwesterly up Arrow Creek to the Geyser-Geraldine Road, thence southerly along said road to U.S. Highway 87, thence northwest along said highway to Great Falls, the point of beginning.

DISTRICT 471 — DENTON: Those portions of Fergus and Judith Basin counties lying within the following described boundaries: Beginning at Geyser, thence north on the Gayser-Geraldine Road to Arrow Creek, thence down Arrow Creek to the Missouri River, thence down the Missouri River to the mouth of the Judith River, thence southerly up the Judith River to U.S. Highway 87, thence northwesterly along said highway to Geyser, the point of beginning.

DISTRICT 473—GERALDINE: That portion of Chouteau County lying within the following described boundary: Beginning at the juncture of Belt Creek and the Missouri River, thence down the Missouri River to Arrow Creek, thence up Arrow Creek to the Milwaukee Railroad tracks, thence westerly along said tracks to Belt Creek, thence down Belt Creek to the Missouri River, the point of beginning.

DISTRICT 480 — NORTH FERGUS: Those portions of Fergus County lying within the following described boundary: Beginning at Lewistown, thence westerly on U.S. Highwy 87 to the Judith River, thence northerly down said river to the Missouri River, thence easterly down said river to the Robinson Bridge, thence southerly along U.S. Highway 191 to State Route 19 at Bohemian Junction, thence southerly along said route to State Route 200 near Grass Range, thence westerly along said route to Lewistown, the point of beginning.

DISTRICT 481 — PETRDLEUM: Those portions of Fergus and Petroleum Counties lying within the following described boundary: Beginning at Mosby, thence westerly along State Route 200 to State Route 19 near Grass Range, thence northerly along said route to U.S. Highway 191 at Bohemian Junction, thence northerly along said highway to the Robinson Bridge, thence easterly down the Missouri River to the Musselshell River, thence southerly up said river to Mosby, the point of beginning.

DISTRICT 490 — WEST MEAGHER: That portion of Meagher County lying within the following described boundary: Beginning at King's Hill, thence south U.S. Highway 89 to to Sixteenmile Creek, thence down said creek to the Broadwater County line, thence northwest along said county line to Rock Creek, thence down Rock Creek to the Smith River, thence down the Smith River to the Cascade County line, thence eastward along said county line to King's Hill, the point of beginning.

DISTRICT 491 — EAST MEAGHER: That portion of Meagher County lying within the following described boundary: Beginning at King's Hill, thence southeast along the Meagher - Judith Basin County line to the Whitehall - Spring Creek Road, thence southward along said road to U.S. Highway 12, thence easterly along said highway to the South Fork of the Musselshell River, thence up the South Fork to Cottonwood Creek, thence up said creek to the Shields River Olvide, thence westward to the Middle Fork of Sixteenmile Creek, thence down said fork and Sixteenmile Creek to U.S. Highway 89, thence north along said highway to King's Hill, the point of beginning.

DISTRICT 500 — WEST WHEATLAND: Those portions of Wheatland and Meagher Counties lying within the following described boundary: Beginning at Harlowton, thence westerly along U.S. Highway 12 to the Spring Creek Road, thence northerly along said road to the Little Belt Mountain Olvide, thence easterly along said divide to the Wheatland County Line, thence easterly along said line to Highway 191, thence southerly along said highway to Harlowton, the point of beginning.

DISTRICT 501 — EAST WHEATLAND: Those portions of Wheatland and Golden Valley counties lying within the following described boundary: Beginning at Harlowton, thence north along Highway 191 to its intersection with the Wheatland County line, thence easterly along said county line to the Golden Valley County line thence north and east along said county line to the Swimming Woman Creek, thence southerly along said creek to Careless Creek, thence southerly along Careless Creek to U.S. Highway 12, thence westerly along U.S. Highway 12 to Harlowton, the point of beginning.

DISTRICT 510 — BID TIMBER: Those portions of Sweet Grass and Park Counties lying within the following described boundary: Beginning at the Yellowstone River at Big Timber, thence westerly along said river to Duck Creek, thence northerly along said creek to the West Fork of Duck Creek, thence east along said fork and Duck Mountain Divide to Fairview Peak, thence southeasterly along said divide to Sweet Grass Creek, thence oasterly and southerly along said creek to the Yellowstone River, thence westerly along the Yellowstone River to Big Timber, the point of beginning.

DISTRICT 511 — HARDIN: Those portions of Big Horn and Yellowstone Counties lying within the following described boundary: Beginning at the bridge crossing the Yellowstone River at Custer, thence southwesterly along the Yellowstone River to the East Yellowstone River Bridge at Billings, thence southerly along the old U.S. Highway 87 to its intersection with the Crow Reservation boundary, thence along said boundary to its intersection with State Highway 47 at Hardin, thence northerly along said highway to Interstate 94, thence west along said Interstate highway to Custer, thence north along the county road to the bridge crossing the Yellowstone River, the point of beginning.

DISTRICT 512 — STILLWATER: Those portions of Carbon, Stillwater and Sweet Grass Counties lying within the following described boundary: Beginning at the Yellowstone River Bridge at Columbus, thence southwesterly along Route 207 to Roscoe, thence northwesterly from Roscoe to the Mystic Lake Road, thence southwesterly along said road to the Fiddler Creek Road (Bedford School Road), thence northwesterly along said road to the Fishtail-Nye Road, thence westerly along said road to the Nye-Limestone Road, thence northerly and westerly along said road to Limestone, thence northerly along the Limestone-Meyers Creek Road to its intersection with Lodgepole Creek, thence northwesterly along Lodgepole Creek to its intersection with the Gallatin-Custer National Forest Boundary, thence westerly and southerly along said boundary to the headwaters of the Dry Fork of the East Boulder River, thence northwesterly along the Ory Fork to its junction with the East Boulder River, thence northerly and westerly along said river to its junction with the main Boulder River, thence northerly and easterly along said river to its junction with the Yellowstone River, thence oasterly and southerly along said river to the Yellowstone River Bridge at Columbus, the point of beginning.

DISTRICT 513—WILLOW CREEK: Those portions of Golden Valley, Musselshell, Fergus and Petroleum Counties lying within the following described boundary: Beginning at Roundup, thence westerly along U.S. Highway 12 to the Careless Creek Bridge, thence northwesterly along Careless Creek to Swimming Woman Creek, thence northerly along said creek to the Snowy Mountain Divide, thence easterly along said divide to Durfee Creek, thence easterly along Durfee Creek to Flatwillow Creek, thence oasterly along Flatwillow Creek to U.S. Highway 87, thence southerly along said highway to Roundup, the point of beginning.

DISTRICT 514—ROCK CREEK: Those portions of Carbon, Stillwater and Yellowstone Counties lying within the following described boundary: Beginning at the Yellowstone River Bridge at Columbus, thence easterly along the Yellowstone River to the Yellowstone River Bridge near Billings, thence southwesterly along U.S. Highway 87 to the Crow Reservation boundary, thence along said boundary to Bowler, thence westerly and northerly along the Bridger Road to U.S. Highway 210, thence northerly on U.S. Highway 310 to its junction with Route 308, thence southerly and westerly on Route 308 to the Montana-Wyoming state line, thence westerly along the state line to U.S. Highway 212, thence northeasterly on U.S. Highway 212 to its junction with Route 307 in Red Lodge, thence northwesterly along Route 307 to Roscoe, thence north along Route 307 to Absarokee, thence northeasterly along Route 207 to the Yellowstone River Bridge at Columbus, the point of beginning.

DISTRICT 530 — FLATWILLOW-WILLOW CRREEK: Those portions of Musselshell and Petroleum Counties lying within the following described boundary: Beginning at Roundup, thence northerly along U.S. Highway 87 to Route 244, thence northeasterly along said route to State Route 200, thence easterly along said route to the Musselshell River Bridge at Mosby, thence southerly on the Musselshell River to U.S. Highway 12, thence westerly on U.S. Highway 12 to Roundup, the point of beginning.

DISTRICT 540 — BULL MDUNTAINS: Those portions of Musselshell and Yellowstone counties lying within the following described boundary: Beginning at Billings, thence northerly along U.S. Highway 87 to U.S. Highway 12, thence easterly on said highway to Melstone, thence in a southerly direction along the Melstone-Custer Road to the Yellowstone River, thence westerly along said river to Billings, the point of beginning.

DISTRICT 550—BILLINDS: Those portions of Golden Valley, Musselshell and Yellowstone Counties lying within the following described boundary: Beginning at Billings, thence northwesterly along State Route 3 (Billings-Lavina Road) to U.S. Highway 12, thence easterly on said highway to U.S. Highway 87, thence southerly along said highway to U.S. Highway 10, thence in a southwesterly direction along said highway to Billings, the point of beginning.

DISTRICT 560—MDLT-BRDADVIEW: Those portions of Golden Valley, Stillwater and Yellowstone Counties lying within the following described boundary: Beginning at Billings, thence westerly along the Yellowstone River to the Columbus-Rapelje-Ryegate Road, thence northerly along said road to U.S. Highway 12 at Ryegate, thence easterly along said highway to State Route 3 (Billings-Lavina Road), thence southeasterly along said route to Billings, the point of beginning.

DISTRICT 570—SWEET GRASS-FISH CREEK: Those portions of Sweet Grass, Wheatland, Golden Valley and Stillwater Counties lying within the following described boundary: Beginning at the Yellowstone River Bridge at Columbus, thence westerly along the Yellowstone River to Sweet Grass Creek, thence northerly along said creek to U.S. Highway 191, thence northerly along said highway to U.S. Highway 12 at Harlowton, thence easterly along said highway to Ryegate, thence southerly along the Ryegate-Rapelje-Columbus Road to U.S. Highway 10, thence easterly along said highway to Columbus, thence south to the Yellowstone River Bridge, the point of beginning.

DISTRICT 590—TWDOOT: Those portions of Wheatland, Sweet Grass, Meagher and Park Counties lying within the following described boundary: Beginning at Harlowton, thence southerly along State Route 191 to Sweet Grass Creek, thence westerly along said creek to the Crazy Mountain Divide, thence northerly along said divide to Cottonwood Creek, thence northerly along said creek to the South Fork of the Musselshell River, thence northeasterly along the South Fork of the Musselshell River to the Musselshell River, thence northwesterly along said river to U.S. Highway 12, thence easterly along said highway to Harlowton, the point of beginning.

DISTRICT 600—NORTH HILL-NORTH BLAINE: Those portions of Hill and Blaine Counties lying within the following described boundary: Beginning at a point where the Harlem-Turner Road (Route 241) joins the Canadian Line, thence westerly along said line to the county road west of the Hill-Liberty County Line, thence south along said road to U.S. Highway 2 at Joplin, thence easterly along said highway to Route 241 at Harlem, thence northeasterly along said route to the Canadian Line, the point of beginning.

DISTRICT 610—HILL-CHOUTEAU-LIBERTY: Those portions of Hill, Choutoau and Liberty Counties lying within the following described boundary: Beginning at a point where U.S. Highway 87 and U.S. Highway 2 meet, thence west along Highway 2 to Route 223 near Chester, thence south along said route to the Marias River, thence down said river to the Missouri River, thence down said river to the mouth of Birch Creek, thence in a northerly direction up said creek to the Cow Island Trail, thence westerly along said trail to Route 236, thence northerly along said route to U.S. Highway 87 at Big Sandy, thence northerly along said highway to Highway 2, the point of beginning.

NOTE: Brinkman Game Preserve closed to hunting.

DISTRICT 611—NORTH PHILLIPS: Those portions of Blaine and Phillips Counties lying within the following described boundary: Beginning at a point where the Harlem-Turner Road (Route 241) joins the Canadian Line, thence south along said road to U.S. Highway 2 at Harlem, thence east and south along said highway to the Milk River Bridge at the Fort Belknap Indian Agency, thence east down the Milk River to the Milk River Bridge on U.S. Highway 2 west of Dodson, thence east along said highway to the town of Dodson, thence south of Dodson to the South Dodson-Wagner Road, thence in an easterly direction along said road to U.S. Highway 191 south of Malta, thence in a northerly direction along said highway to U.S. Highway 2 at Malta, thence east along said highway to the Milk River Bridge east of Hinsdale, thence up the Milk River to Whitewter Creek, thence up Whitewater Creek and the West Fork of Whitewater Creek to the point where Route 242 crosses said creek, thence north along said road to the Canadian Line, thence west along said line to the Harlem-Turner Road, the point of beginning.

DISTRICT 620—SOUTH PHILLIPS: Those portions of Phillips and Valley Counties lying within the following described boundary: Beginning at a point west of Oodson where U.S. Highway 2 crosses the east boundary of the Belknap Indian Reservation, thence in a southerly direction along said boundary to the southeast corner of the Belknap Reservation, thence in a westerly direction along the south boundary of said reservation to Route 276, thence southerly along said route to U.S. Highway 191, thence southwesterly along said highway to the C.M. Russell National Wildlife Refuge Boundary, thence in a westerly direction along said boundary, as posted, to the Missouri River, thence east along said river to Timber Creek, thence in a northerly direction up Timber Creek to the Saco Road at the Bill Anderson Ranch, thence north along said road, to U.S. Highway 2 at Saco, thence westerly along said highway to Malta, thence south along U.S. Highway 191 to the Wagner-South Oodson Road, thence westerly along said road to Dodson, thence in a westerly direction along U.S. Highway 2 to the east boundary of the Fort Belknap Indian Reservation, the point of beginning.

NOTE: Closed to all hunting, the following described area: Slippery Ann Station, Section 26, Township 22 North, Range 24 East and Section 31, Township 22 North, Range 25 East, as posted.

NOTE: Lake Bowdoin Migratory Waterfowl Refuge is closed to antelope hunting.

DISTRICT 630 — SOUTH VALLEY: Those portions of Phillips and Valley Counties lying within the following described boundary: Beginning at a point where the Saco-Bill Anderson Road joins U.S. Highway 2 at Saco, thence south along said road to Timber Creek at the Anderson Ranch, thence south along said creek to the Missouri River, thence east down the Missouri River to the Milk River, thence north along said river to Porcupine Creek, thence north up Porcupine Creek to U.S. Highway 2, thence west along U.S. Highway 2 to Saco, the point of beginning.

NOTE: That portion of the C.M. Russell National Wildlife Refuge in Valley County lying east of the road leading to the Duck Creek Récreational Area shall be closed to big game hunting as posted.

NOTE: That portion of the C.M. Russell National Wildlife Refuge known as the Pines Recreation Area will be closed to all big game hunting, as posted.

DISTRICT 640—NORTH VALLEY-DANIELS-SHERIDAN: Those portions of Vallay, Daniels, and Sheridan Counties lying within the following described boundary: Beginning at a point where Route 247 joins the Canadian Border, thence south along said route to the Fort Peck Indian Reservation Boundary, thence east along said boundary to Big Muddy Creek, thence southerly along said boundary to the town of Reserve and F.A.S. 258, thence easterly along said highway to the North Dakota Border, thence north along said border to the Canadian Border, thence westerly along said border to Route 247, the point of beginning.

DISTRICT 641 — SHERIDAN-RDOSEVELT: Those portions of Sheridan and Roosevelt Counties lying within the following described boundary: Beginning at the town of Reserve on Big Muddy Creek, thence southerly along said creek to the Missouri River, thence east along said river to State Route 16, thence north along said route to U.S. Highway 2 at Culbertson, thence east along said highway to the North Dakota Border, thence north along said border to F.A.S. 258, thence west along said highway to Reserve, the point of beginning.

NOTE: The following described area within the Medicine Lake National Wildlife Refuge shall be open to hunting of antelope: Township 21 North, Range 57 East, Sections 4, 5, 6, S½ 58, 17, 18, 19, and 20; Township 32 North, Range 57 East, SE¼ Section 21, 22, W½ S22, W½ S27, 28, NE¼ S½ S29, S½ S30, E½ S21, 32, 33, and NW¼ S34. Fringe areas of these sections are open as postad.

DISTRICT 650—McCONE: Those portions of McCone and Gartield Counties lying within the following described boundary: Beginning at the Fort Peck Powerhouse on the Missouri River, thence easterly along said river to Slate Route 12, thence south along said route to Slate Route 200 at Circle, thence west along said route to Little Dry Creek, thence north down said creek to Big Dry Creek, thence north down said creek to the Fort Peck Reservoir, thence northerly along the east shore of said reservoir to the Fort Peck Powerhouse, the point of beginning.

NOTE: That portion of the C.M. Russell National Wildlife Refuge in McCone County lying between the Fort Peck Powerhouse and the spillway shall be closed to the hunting of big game.

DISTRICT 670 — NORTH VALLEY-NORTH PHILLIPS: Those portions of North Valley and North Phillips Counties lying within the following described boundary: Beginning at a point where Route 242 meets the Canadian Line near Morgan, thence easterly along said line to Route 247, thence southerly along said route to the Fort Peck Indian Reservation Boundary, thence westerly along said boundary to the West Fork of Porcupine Creek, thence southerly along said creek to Porcupine Creek, thence southerly along said creek to U.S. Highway 2 near Nashua, thence northwesterly along said highway to the Milk River Bridge east of Hinsdale, thence up the Milk River to Whitewater Creek, thence up said creek and the West Fork of Whitewater to the point where Route 242 crosses said creek, thence northerly along said route to the Canadian Line, the point of beginning.

DISTRICT 680 — CHDUTEAU-BLAINE-PHILLIPS: Those portions of Chouteau, Blaine and Phillips Counties lying within the following described boundary: Beginning at the mouth of Birch Creek on the Missouri River, thence northerly up said creek to the Cow Island Trail, thence easterly along said trail to the Hays Trail, thence easterly along said trail to the Fort Belknap Indian Reservation Boundary, thence southerly along said boundary to Route 376, thence southerly along said route to U.S. Highway 191, thence southwesterly along said highway to the C.M. Russell National Wildlife Range Boundary, thence in a westerly direction along said bounoary, as posted, to the Missouri River, thence northwesterly along said river to the mouth of Birch Creek, the point of beginning.

DISTRICT 690 — HILL-BLAINE-CHDUTEAU: Those portions of Hill, Blaine and Chouteau Counties lying within the following described boundary: Beginning at a point where U.S. Highway 2 and U.S. Highway 87 meet, thence southwest along U.S. Highway 87 to Big Sandy, thence easterly along the Big Sandy-Cow Island Trail Road to the Hays Trail, thence easterly along the Hays Trail to Fort Belknap Indian Reservation Boundary, thence north along the west boundary of said reservation to the Milk River, thence east down the Milk River to the U.S. Highway 2 Bridge at the Belknap Indian Agency, thence north and west along said highway to U.S. Highway 87, the point of beginning.

NDTE: Rocky Boy Indian Reservation closed to the hunting of big game.

DISTRICT 700 — NDRTH GARFIELD: Those portions of Garfield and McCone Counties within the following described boundary: Beginning at the Musselshell River Bridge near Mosby on State Route 200, then north down the Musselshell River to the Missouri River, then east and north down the Missouri River to the Fort Peck Powerhouse, then south along the east shore of the Fort Peck Reservoir to Big Dry Creek, then south up Big Dry Creek to Little Dry Creek, then south up Little Dry Creek to State Route 200, then west along State Route 200 to the Musselshell River Bridge, the point of beginning.

DISTRICT 710 — INGDMAR: Those portions of Garfield, and Rosebud Counties within the following described boundaries: Beginning at the junction of State Highway 200 and the Edwards-Ingomar Road, then south along the Edwards-Ingomar Road to U.S. Highway 12, then west along Highway 12 to the Musselshell River, then north down the Musselshell River to State Highway 200, then northeast along Highway 200 to the Edwards-Ingomar Road, the point of beginning.

DISTRICT 711 — BIG DRY: Those portions of Garfield and Rosebud Counties within the following described boundary: Beginning at the junction of U.S. Highway 12 and the Ingomar-Edwards Road at Ingomar, then north along the Ingomar-Edwards Road to State Route 200 at Edwards, then northeast along Route 200 to State Route 22 at Jordan, then southeast along Route 22 to the Cohagen-Ingomar Road, then southwest along the Cohagen-Ingomar Road to U.S. Highway 12 near Ingomar, then west one-half mile along Highway 12 to the Ingomar Road, the point of beginning.

DISTRICT 712 — PDRCUPINE: Those portions of Garfield and Rosebud Counties within the following described boundary: Beginning at the junction of the Little Porcupine Road and .U.S. Highway 12 near Forsyth, then northwest along Highway 12 to the Ingomar-Cohagen Road near Ingomar, then northeast along the Ingomar-Cohagen Road to State Route 22 at Cohagen, then southeast along Route 22 to the Angela Road at Angela, then west along the Angela Road to the Little Porcupine Road, then south along the Little Porcupine Road to U.S. Highway 12 near Forsyth, the point of beginning.

DISTRICT 713 — SUNDAY CREEK: Those portions of Custer and Rosebud Counties within the following described boundary: Beginning at the junction of U.S. Highway 212 and U.S. Interstate Highway 94 at Miles City, then west along U.S. Interstate 94 to U.S. Highway 12 at Forsyth, then northwest along Highway 12 to the Little Porcupine Road, then north along the Little Porcupine Road to the Angela Road, then east along the Angela Road to State Route 22, then southeast along Route 22 to U.S. Interstate Highway 94, the point of beginning.

DISTRICT 714 — NORTH CUSTER: Those portions of Custer, McCone, Prairie and Rosebud Counties within the following described boundary: Beginning at the intersection of U.S. Interstate Highway 94 and U.S. Highway 212 at Miles City, then north along Highway 212 to State Route 22, then northwest along State Route 22 to the Crow Rock Cut-off Road 2 miles north of Angela, then east along the Crow Rock Cut-Off Road to the Crow Rock Road, then north along the Crow Rock Road to the Crow Rock-Agate Flat Cut-Off Road, then northeast along the Crow Rock-Agate Flat Cut-Off Road to the Agate Flat Road, then east three and one half miles along the Agate Flat Road to the Erwin Gackle Road, as posted, then north four miles along the Erwin Gackle Road to the Bud Grist Road, as posted, then east nine miles and north one mile along the Bud Grist Road to Route 253, then southeast along Route 252 to U.S. Interstate Highway 94 at Terry, then southwest along U.S. Interstate 94 to U.S. Highway 312, the point of beginning.

DISTRICT 715 — NORTH TREASURE: Those portions of Musselshell, Rosebud, Treasure and Yellowstone counties within the following described boundaries: Beginning at the junction of U.S. Highway 12 and U.S. Interstate Highway 94 at Miles City, then west along Interstate 94 to the Custer-Melstone Road at Custer, then northwest along the Custer-Melstone Road to U.S. Highway 12 at Melstone, then southeast along Highway 12 to U.S. Interstate Highway 94, the point of beginning.

DISTRICT 720 — TULLDCK: Those portions of Big Horn, Treasure and Yellowstone Counties within the following described boundary: Beginning at the junction of U.S. Interstate Highway 94 and State Route 47 one (1) mile east of Custer, then south along State Route 47 to the Crow Indian Reservation boundary, then east along the reservation boundary to Sarpy Creek, then north down Sarpy Creek to U.S. Interstate Highway 94, then southwest along Highway 94 to its junction with State Route 47, the point of beginning.

DISTRICT 721 — MOON CREEK: Those portions of Custer and Rosebud Counties within the following described boundary: Beginning at the Tongue River Bridge on U.S. Interstate Highway 94 near Miles City, then south up the Tongue River to the Northern Cheyenne Indian Reservation boundary, then west along the Reservation boundary to Rosebud Creek, then north down Rosebud Creek to U.S. Interstate Highway 94, then east along U.S. Interstate 94 to the Tongue River, the point of beginning.

DISTRICT 722 — SOUTH RDSEBUD: Those portions of Rosebud, Treasure and Big Horn Counties within the following described boundary: Beginning at the bridge on Rosebud Creek and U.S. Interstate Highway 94, then south up Rosebud Creek to the Northern Cheyenne Indian Reservation boundary, then west along the reservation boundary to the Crow Indian Reservation boundary, then north and west along the reservation boundary to Sarpy Creek, then north down Sarpy Creek to U.S. Interstate Highway 94, then east along U.S. Interstate 94 to Rosebud Creek, the point of beginning.

DISTRICT 720 — LITTLE DRY: Those portions of Custer, Garfield, McCone, Prairie and Rosebud Counties within the following described boundary: Beginning at the intersection of State Routes 22 and 200 at Jordan, then east along State Route 200 to Route 253 near Brockway, then south along Route 253 to the Bud Grist Road as posted, then south one mile and west nine miles along the Bud Grist Road to the Erwin Gackle Road as posted, then south four miles along the Erwin Gackle Road to the Agate Flat Road, then west three and one half miles along the Agate Flat Road to the Agate Flat-Crow Rock Cut-off road, then southwest on the Agate Flat-Crow R

MOOSE CONTINUED

DISTRICT 211 - UPPER ROCK CREEK: That portion of Granite County lying within the following described boundary: Beginning at the point where State Route 38 crosses the Bitterroot River-Rock Creek Divide, thence east along Route 38 to its junction with the East Fork of Rock Creek Road, thence south and southeast along said road to its junction with the East Fork of Rock Creek Trail above the East Fork Reservoir, thence southerly along said trail to its junction with the Page Creek Trail, thence east and southeasterly up said trail to its junction with the Continental Divide near Mt. Tiny, thence along said divide southwesterly to the Bitterroot River-Rock Creek Divide, thence along said divide northerly to State Route 38, the point of beginning.

DISTRICT 212 - FLINT CREEK RANGE: Those portions of Deer Lodge, Granite and Powell Counties lying within the following described boundary: Beginning at Anaconda, thence west and north along U.S. Highway 10A to Drummond, thence east along U.S. Highway 10 (U.S. Interstate Highway 90) to Garrison, thence south along said highway to Warm Springs, thence southwest along State Route 48 to U.S. Highway 10A, thence west along Highway 10A to Anaconda, the point of beginning.

DISTRICT 214 - MILL CREEK - GEORGETOWN LAKE: Those portions of Deer Lodge and Granite Counties lying within the following described boundery: Beginning at the junction of U.S. Highway 10A and Route 274 (Mill Creek Road), thence southwesterly along said route to the Continental Divide, thence westerly along said divide to the Page Creek Trail, thence northwesterly down said trail to its junction with the East Fork of Rock Creek Trail, thence northerly along said trail to the road above East Fork Reservoir, thence northwest and north along the East Fork Road to its junction with State Route 38, thence northeast along said route to its junction with U.S. Highway 10A at Porter's Corner, thence east along U.S. Highway 10A to its junction with State Route 274, the point of beginning.

DISTRICT 215 - EAST DEER LODGE: Those portions of Powell and Deer Lodge Counties lying within the following described boundary: Beginning at Garrison Junction, thence in an easterly direction along U.S. Highway 12 to the Continental Divide at MacDonald Pass, thence in a southwesterly direction along said divide to the Silver Bow County Line, thence in a southwesterly direction along said county line to its junction with U.S. Highway 10, thence north along U.S. Highway 10 to the Garrison Junction, the point of beginning.

DISTRICT 230 — LOLO, PETTY, MILLER CREEKS: Those portions of Mineral, Missoula, and Ravalli Counties lying within the following described boundary: Beginning at the junction of U.S. Highway 93 and the Carlton Lake Road, thence wesierly along said road to Carlton Lake, thence westerly to Lolo Peak, thence southwesterly following the divide between the South Fork of Lolo Creek and the Bitterroot River to the Montana-Idaho border, thence along said border wesierly and northerly to the headwaters of Straight Creek above Straight Lake, thence easterly along Straight Creek to the North Fork of Fish Creek, thence easterly along said creek to the main Fish Creek Road, thence north along said road to U.S. Highway 10, thence east along said highway to its junction with County Route 46 near Turah, thence southwest along said route to Crystal Creek, thence south along Crystal Creek to its head at the Clark Fork-Bitterroot Divide, thence southeast along said divide to the Eight Mile-Schwartz Creek Road, thence westerly along said road to Route 269, thence west along said route to U.S. Highway 93 at Florence, thence north along said highway to the Carlton Lake Road, the point of beginning.

DISTRICT 240 - WEST BITTERROOT: Those portions of Ravalli and Missoula Counties lying within the following described boundary: Beginning at Florence, thence south along U.S. Highway 93 to Tin Cup Creek, thence west up said creek to the Montana-Idaho Border, thence north along said border to the Lolo Creek-Bitterroot River Divide, thence northeast along said divide to Lolo Peak, thence east to Carlton Lake, thence east along the Carlton Lake Road to U.S. Highway 93, thence south along Highway 93 to Florence, the point of beginning.

DISTRICT 250 - WEST FORK BITTERROOT: That portion of Ravalli County lying within the following described boundary: Beginning at the junction of Tin Cup Creek and U.S. Highway 93, thence southerly along U.S. Highway 93 to the Montana-Idaho Border, thence southwesterly and northerly along said border to Tin Cup Creek Headwaters, thence easterly down Tin Cup Creek to its junction with U.S. Highway 93, the point of beginning.

DISTRICT 261 — EAST BITTERRDDT: That portion of Ravalli County lying within the following described boundary: Beginning at Hamilton thence north on Route 269 to the Eight-mile Creek road, thence east along said road to the Rock Creek-Bitterroot Divide, thence south along said divide to State Route 38, thence wesi along said road to U.S. Highway 93, thence north along Highway 93 to Hamilton, the point of beginning.

NDTE: Skalkaho Game Preserve shall be closed to all hunting: Beginning at Eagle Point, thence south along the Bitterroot-Rock Creek Divide to Skalkaho Pass, thence westerly along State Route 38 to U.S.F.S. Treil 108, thence northerly along said trail to the Gird-Skalkaho Divide road near Gird Point, thence northerly along said road to Skalkaho Mountain, thence northerly along the old trail to Foot Hen (Willow) Lake, thence north down the old trail following a fork of Willow Creek to the Willow Creek-Burnt Fork Lake Trail (Forest Trail 300), thence easterly along said trail to Burnt Fork Lake, thence northerly along Trail 321 (Burnt Fork Creek Trail) to Trail 147, thence easterly along Trail 147 to Eagle Point, the point of beginning, shall be closed to all hunting.

DISTRICT 270 - EAST FDRK BITTERRODT: That portion of Ravalli County lying within the following described boundary: Beginning at the junction of U.S. Highway 93, and the Skalkaho Road (Route 38), thence easterly along the said road to the Bitterroot-Rock Creek Divide, thence southerly along said divide to its junction with the Continental Divide, thence southwesterly along the said divide to the Montana-Idaho State Line, thence westerly along the state line to U.S. Highway 93, thence northerly along said highway to its junction with the Skalkaho Road (Route 38), the point of beginning.

DISTRICT 292 — WEST GARNET: Those portions of Missoula, Granite and Powell Counties lying within the following described boundary: Beginning at Milltown, thence east along State Route 200 to Dvando, thence southeast along the county road to Helmville, thence southerly along Route 271 to U.S. Highways 10 and 12 (U.S. Interstate Highway 90), thence westerly along said highway to Milltown, the point of beginning.

DISTRICT 301 — HORSE PRAIRIE: That portion of Beaverhead County lying within the following described boundary: Beginning on U.S. Interstate Highway 15 (U.S. Highway 91) at the mouth of Grasshopper Creek, thence southerly along said highway to Route 324, thence westerly along said route to the Montana-Idaho State Line (Bannack Pass), thence northwesterly along said state line to the Bloody Dick-Big Hole Divide, thence easterly along said divide and the Big Hole-Horse Prairie Divide to the Gresshopper-Horse Prairie Divide, thence easterly along said divide to the Horse Prairie-Bannack Road, thence northerly along said road to Grasshopper Creek, thence easterly down said creek to U.S. Interstate Highway 15, the point of beginning.

DISTRICT 302 — EAST BIG NOLE: Those portions of Beaverhead, Deer Lodge and Silver Bow Counties lying within the following described boundary: Beginning at Wisdom and State Route 43, thence northeasterly along said route to Teddy Creek between Bryant and Alder Creeks, thence southwesterly up Teddy Creek to the Bryant Creek-Alder Creed Divide (Foolhen Ridge) and Foolhen Mountain, thence southerly from said mountain along the Big Hole-Wise River and Big Hole-Grasshopper Divides to State Route 278 (Big Hole Pass), thence northwesterly along said route to State Route 43, at Wisdom, the point of beginning.

DISTRICT 306 — PORCUPINE-BUFFALD HORN: That portion of Gallatin County Lying within the following described boundary: Beginning at the intersection of the Porcupine-Levinski Creek Oivide and the Gallatin River, thence easterly along said divide and the Porcupine-Portal Creek Divide to the Yellowstone-Gellatin Divide near Eaglehead Mountain, thence southerly along said divide to the Yellowstone National Park Boundary, thence westerly and southerly along said boundary to the West Gallatin River, thence northerly down the West Gallatin River to the Porcupine-Levinski Creek Oivide, the point of beginning.

NOTE: The Gallatin closed area shall be closed to Moose hunting. (For a description see Bighorn Sheep District 300)

DISTRICT 308 — WEST FORK-PDRTAL CREEKS: Those portions of Madison and Gallatin Counties lying within the following described boundary: Beginning at the junction of Buck Creek and the West Gallatin River, thence westerly and northerly up Buck Creek to the Madison-Gallatin Oivide, thence northerly along said divide to the Spanish-Hellroaring-West Fork Divide, thence easterly along said divide and the Oudley Creek-West Fork Divide to the West Gallatin River, thence northerly down the Gallatin River to Greek Creek, thence easterly up Greek Creek to the Swan-Squaw Creek Oivide, thence easterly along said divide to Hyalite Peak, thence southerly along the Yellowstone-West Gallatin River Divide to the Portal-Levinski-Porcupine Creeks Divide near Eaglehead Mountain, thence westerly along the Porcupine-Portal Divide and the Porcupine-Levinski Creek Divide to the West Gallatin River, thence southerly up the Gallatin River to Buck Creek, the poinl of beginning.

DISTRICT 309 — CABIN CREEK: Those portions of Madison and Gallatin Counties lying within the following described boundary: Beginning at the junctions of U.S. Highway 287 and U.S. Highway 191 at the Duck Creek Wye, thence northerly along U.S. Highway 191 to the Yellowstone National Park Boundary, thence northerly along said boundary to the Gallatin-Madison Oivide, thence westerly along said divide to the Beaverhead-Gallatin National Forest Boundary, thence southerly along said boundary to Rock Creek, thence down Rock Creek to U.S. Highway 287, thence easterly along said highway to its junction with U.S. Highway 191 at the Duck Creek Wye, the point of beginning.

DISTRICT 310 — TAYLDR FDRK-SAGE CREEK: Those portions of Madison and Gallatin Counties lying within the following described boundary: Beginning at the intersection of Sage Creek and the West Gallatin River, thence southerly up Sage Creek to the confluence of Big Sage and Little Sage Creeks, thence southerly along the divide between Big Sage and Little Sage Creeks to Sage Mountain and the Madison-Gallatin Rivers Divide, thence westerly and northerly along said divide to Buck Creek, thence southerly and easterly down Buck Creek to the West Gallatin River, thence up said river to the intersection of Sage Creek and the West Gallatin River, the point of beginning.

DISTRICT 311 — NYALITE-SDUAW CREEK: Those portions of Gallatin and Park Counties lying within the following described boundary: Beginning at the intersection of Greek Creek and the Gallatin River, thence up Greek Creek to the Swan-Squaw Creeks Oivide, thence easterly up said divide to Hyalite Peak and the Gallatin-Yellowstone Oivide, thence northerly along said divide to the Hyalite-Sourdough Creeks Oivide, thence northwesterly along said divide to the Hodgman Canyon-Leverich Creeks Divide, thence northwesterly along said divide to the Hyalite Road (So. 19th), thence nor'herly along said road to U.S. Highway 191, thence westerly along U.S. Highway 191 and Route 289 to Shedds Bridge on the West Gallatin River, thence southerly up the Gallatin River to Greek Creek, the point of beginning.

DISTRICT 312—BRIDGER: Those portions of Gallatin, Meagher and Park Counties lying within the following described boundary: Beginning at the junction of Interstate 90 and 89 at Livingston, thence northerly along said U.S. Highway 89 to Sixteenmile Creek, thence westerly along said creek to the Missouri River, thence southerly up said river to the Jefferson River, thence southwesterly up said river to Interstate 90, thence easterly along said highway to the junction with U.S. Highway 89, at Livingston, the point of beginning.

DISTRICT 313 — SPANISN PEAKS: Those portions of Madison, Gallatin, Jefferson and Broadwater Counties lying within the following described boundary: Beginning at the intersection of the West Fork-Oudley Creek Divide and the West Gallatin River, thence down the West Gallatin River in a northerly direction to Shedds Bridge, thence easterly along Route 289 and U.S. Highway 191 to its intersection with U.S. Highway 10, near Bozeman, thence westerly along U.S. Highway 10 to U.S. Highway 287, thence southerly along said highway to the Madison River near Ennis, thence northerly along the Madison River and the east shore of Meadow Lake to Trail Creek, thence up Trail Creek in an easierly direction to the Madison-Cherry Creek Divide near Red Knob Mountain, thence southerly along said divide to the Gallatin-Madison Olvide, thence southeasterly along said divide to the Spanish Creek-West Fork-Hellroaring Oivide, thence easterly along sold divide to Wilson Peak, thence easterly down the Dudley Creek-West Fork Olvide to the West Gallatin River, the point of beginning.

NOTE: Manhattan Game Preserve closed to hunting.

NOTE: The Jefferson River Closed Area shall remain closed to the hunting of moose. For description see entelope district 311.

DISTRICT 314 — UPPER YELLOWSTONE: Those portions of Gallatin and Park Counties lying within the following described boundary: Beginning at Livingston at the intersection of U.S. Highway 10 and the Yellowstone River, thence south up the Yellowstone River to Eight Mile Creek, thence westerly up said creek to the North Fork of Eight Mile Creek, thence up said creek to the Gallatin-Yellowstone Olvide, thence southerly along said divida to the Yellowstone National Park Boundary, thence easterly along said boundary to the divida between Crevice and Cottonwood Creeks, thence northerly along said divide and the Crevice-Hellroaring Divide to Ash Mountain, thence northerly and northeasterly along the Bear-Hellroaring and Mill-Hellroaring Creek Divide to Wallace and Crow Mountains, thence northerly and northwesterly along the Mill Creek-Boulder and West Boulder Rivers Divide to Mt. Cowan, thence northeasterly along the Yellowstone River-West Boulder Olvide to the Park-Sweet Grass County line, thence north along said county line to U.S. Highway 10, thence west along said highway to Livingston and the intersection with the Yellowstone River, the point of beginning.

DISTRICT 315 — BEAR CANYDN-TRAIL CREEK; Those portions of Gallatin and Park Counties lying within the following described boundary: Beginning at the intersection of U.S. Highway 10 and 191 in Bozeman, thence westerly along U.S. Highway 191 to the Hyalita Road (So. 19th), thence southerly along said highway to the Hodgman Canyon-Leverich Creeks Divide, thence southeasterly along said divide to the Sourdough-Hyalite Creeks Divide, thence southeasterly along said divide to the Gallatin-Yellowstone Olvide, thence down the North Fork of Eight Mile Creek to Eight Mile Creek, thence down said creek to the Yellowstone River, thence down said river northerly to Interstate 90 at Livingston, thence westerly along said highway to its intersection with U.S. Highway 191 in Bozeman, the point of beginning.

DISTRICT 316 — NELLRDARING-COTTONWOOD: That portion of Perk County lying within the following described boundary: Beginning at the divide between Crevice and Cottonwood Creeks on the Yellowstone National Park Boundary, thence northerly along said divide and the Crevice-Hellroaring Divide to Ash Mountain, thence northerly and northeasterly along the Beer-Hellroaring and Mill-Hellroaring Creek Divide to Wallace and Crow Mountains, thence southeasterly from Crow Mountain along the Hellroaring-Boulder River Divida to the Helroaring-Buffalo Forks Creeks Divide, thence southerly along said divida over Iron Mountain and Niggerhead Butte to the Yellowstone National Park Boundary, thence west along said boundary to the divida between Crevice and Cottonwood Creeks, the point of beginning.

DISTRICT 317 — BUFFALO FORK: That portion of Perk County lying within the following described boundery: Beginning al the divide between Buffelo Fork and Hellroaring Creeks on the Yellowstone National Park Boundary, thence northerly along said divida over Niggerhead Butte and Iron Mountain to the divide between Hellroaring and Buffelo Forks-Slough Creeks and the Boulder River, thence southeasterly along said divide to the divide between Buffalo Forks and Slough Creeks, thence southerly along said divide over Roundhead Butte and Lookout Mountain to the Yellowslone National Park Boundary, thence west along said boundery to the divide between Buffalo Forks and Hellroaring Creeks, the point of beginning.

District 318 — SLOUGN CREEK: Those portions of Sweet Grass and Park Counties lying within the following described boundary: Beginning at the divida between Slough and Buffalo Fork Creeks on the Yellowstone National Perk Boundary, thence northerly along said divide over Lookout Mountain and Roundhead Butte to the divide between Buffalo Fork-Slough Creeks and the Boulder River, thence northeasterly along said divide to the Custer-Gallatin National Forest Boundary near Pinnacle Mountain, thence southeasterly along said forest boundary to the Yellowstone National Park Boundary near Wolverine Peek, thence westerly along said park boundery to the divide between Slough and Buffalo Fork Creeks, the point of beginning.

DISTRICT 319 — FLEECER-NIDH RYE: Those portions of Silver Bow and Deer Lodge Counties lying within the following described boundary: Beginning al the junction of Interstate 90 and U.S. Highway 91 near Rocker, thence southerly along U.S. Highway 91 to State Highway 43 at Olvida, thence westerly along said highway to the LaMarcha Creek road, thence northerly along said road to the West Fork of LaMarche Creek Trail 126, thence northwesterly along said trail to the Continenlal Divide at Culaway Pass, thence easterly along said Divide to State Route 274, thence northerly along said route to U.S. Highway 10A, thence easierly along said highway to Interstate 90, thence easierly along said highway to U.S. Highway 91, the point of beginning.

DISTRICT 321 — WEST BIG HOLE: Those portions of Beaverhead and Deer Lodge Counties lying within the following described boundary: Beginning at the junction of the Twin Lakes Road and Route 278, thence westerly along the Twin Lakes Road to the North Fork of Big Lake Creek, thence westerly up said creek to the Montana-Idaho slale line and the Continenlal Olvide, thence northerly along said divide to Cutaway Pass and the junction of the West Fork of Lamarche Creek Trail 126, thence southeasterly along said trail to the LaMarche Creek road, thence soulheasierly along said road to Slale Highway 43, thence southwesterly along said route to the junction of Route 278 at Wisdom, thence southerly along said route to the junction of the Twin Lakes Road, the point of beginning.

DISTRICT 322 — UPPER STILLWATER: That portion of Park County lying within the following described boundary: Beginning on the Slough Creek-Stillwaler River Olvide at Wolverine Peak, thence northerly along said divide to the Park County Line near Timberline Mountain, thence east and south along said line to the Montana-Wyoming Sfate Line, thence west along said line to the Yellowstone National Park Boundary, thence northerly along said boundary to the Slough Creek-Stillwaler River Divide al Wolverine Peak, the point of beginning.
NDTE: The Cooke City Moose Closure shall be closed to the hunting of moose.

DISTRICT 323 — SDUTH BIG HDLE: That portion of Beaverhead County lying wilhin the following described boundary: Beginning at the junction of the Twin Lakes Road and Route 278, thence westerly along the Twin Lakes Road to the North Fork of Big Lake Creek, thence westerly up said creek to the Monlana-Idaho Slale Line, thence southerly along said state line to the Bloody Dick-Big Hole Divide, thence easierly along said divide and the Big Hole-Horse Prairie Divide to the Big Hole-Grasshopper Divide, thence northerly along said divide to Route 278, al Big Hole Pass, thence wesierly and northerly along said route to the junction with the Twin Lakes Road, the point of beginning.

DISTRICT 324 — WISE RIVER-GRASSHOPPER-PIDNEER: Those portions of Beaverhead, Silver Bow and Madison Counlies lying within the following described boundary: Beginning al the mouth of Grasshopper Creek, thence westerly up said creek to the Bannack-Horse Prairie Road, thence southerly along said road to the Gresshopper-Horse Prairie Olvide, thence westerly along said divide to the Grasshopper-Big Hole Divide, thence northerly along said divide and the Wise River-Big Hole Divide to Foolhen Mountain and the Bryant Creek-Alder Creek Divide, thence northeasterly down said divide (Foolhen Ridge) and Teddy Creek to Stale Route 43, thence easterly along said route to U.S. Highway 91 (U.S. Interstate Highway 15) at Divide, thence southerly along said highway to the mouth of Grasshopper Creek, the point of beginning.

DISTRICT 330 — GRAVELLY: Those portions of Beaverhead and Madison Counlies lying within the following described boundary: Beginning at the U.S. Highway 287 Bridge on the Madison River at Ennis, thence southerly up the Madison River to State Route 87, thence southerly along said route to the Montana-Idaho State Line, thence southerly along said state line to the Madison-Centennial Olvide near Saddle Mountain, thence westerly along said divide to the Gravally Range Road at the Long Creek-Ruby River Divide, thence northerly along said road and the Madison-Ruby Rivers Divide to State Route 287, thence easterly along said route to Ennis, thence southeasterly along U.S. Highway 287 to the Madison River Bridge at Ennis, the pcint of beginning.

DISTRICT 333 — CENTENNIAL: Those portions of Beaverhead and Madison Counties, excluding the Red Rock National Wildlife Refuge (Oistrict 334) lying within the following described boundary: Beginning at Lima, thence easterly along the north side Centennial-Lima Road to the Clover Creek Road, thence northerly along said road to Centennial-Blacktail Divide, thence easterly along said divide to the Long Creek-Ruby River Divide, thence easterly along said divide and the Madison-Centennial Divide to the Montana-Idaho State Line near Saddle Mountain, thence southerly and westerly along said state line to U.S. Highway 91 (U.S. Interstate Highway 15), thence westerly along said highway to Lima, the point of beginning.

DISTRICT 334 — RED ROCK REFUGE: That part of Beaverhead County lying within the proclaimed boundary of the Red Rock National Wildlife Refuge.

DISTRICT 340 — HIGHLANDS: Those portions of Beaverhead, Madison, Jefferson and Silver Bow Counties lying within the following described boundary: Beginning at Dillon, thence northerly along State Route 41 to State Route 287 at Twin Bridges, thence northerly along said route to U.S. Highway 10, thence northwesterly along said highway to U.S. Highway 91, thence southerly along said highway to Dillon, the point of beginning.

DISTRICT 350 — WHITETAIL: Those portions of Silver Bow and Jefferson Counties lying within the following described boundary: Beginning at Butte, thence southeasterly along U.S. Highway 10 to Whitehall, thence northerly along the Whitetail-Boulder Road to U.S. Highway 91 at Boulder, thence southwesterly along said highway to Butte, the point of beginning.

DISTRICT 360 — EAST MADISDN: That portion of Madison County lying within the following described boundary: Beginning at the bridge on the Madison River and U.S. Highway 287 at Ennis, thence following the Madison River southerly to Quake Lake, thence along the north shore of Quake Lake to Rock Creek, thence northwesterly up Rock Creek to the Beaverhead-Gallatin National Forest Boundary, thence north along said boundary and the Madison-Gallatin Olvide and the Madison-Cherry Creek Divide to the head of Trail Creek near Red Knob Mountain, thence in a northwesterly direction down Trail Creek to the Madison River, thence southerly up the Madison River and the east shore of Meadow Lake to the bridge on the Madison River and U.S. Highway 287 at Ennis, the point of beginning.

DISTRICT 361 — HEBGEN-UPPER MADISDN: Those portions of Madison and Gallatin Counties lying within the following described boundary: Beginning where the western boundary of Yellowstone National Park intersects the Montana-Idaho Line, thence northerly along the Yellowstone National Park Boundary to its intersection with U.S. Highway 191, thence southerly along said highway to its junction with U.S. Highway 287 at the Duck Creek Wye, thence westerly to Rock Creek, thence southerly down Rock Creek to Quake Lake, thence westerly along the north shore of Quake Lake and the Madison River to State Route 87, thence southerly along said highway to the Montana-Idaho Line, thence southeasterly along said state line to the intersection of the Yellowstone National Park Boundary, the point of beginning.

DISTRICT 380 — RADERSBURG: Those portions of Jefferson, Broadwater, and Lewis & Clark Counties lying within the following described boundary: Beginning at Boulder, thence southerly along Route 281 to U.S. Highway 10, thence easterly along said highway to the Jefferson River Bridge near Three Forks Junction, thence northeasterly down said river to the Missouri River, thence northerly down said river and the east shore of Canyon Ferry Reservoir to the Canyon Ferry Dam and Route 284, thence southerly along said route to U.S. Highway 287-12, thence westerly along said highway to U.S. Highway 91, thence southerly along said highway to Boulder, the point of beginning.

NOTE: The Jefferson River Closed Area shall remain closed to the hunting of moose. For description see antelope district 311.

DISTRICT 512 — STILLWATER: Those portions of Sweet Grass and Stillwater Counties lying within the following described boundary: Beginning at the mouth of the Rosebud River and the Stillwater River, thence southwesterly up the Rosebud River to the intersection of the East and West Rosebud Rivers, thence southwesterly up the West Rosebud River to Fishtail, thence southwesterly along the Dean-Fishtail Road to the intersection of the Benbow Mine Road at Dean, thence westerly and southerly along said road to the Fishtail Creek-Stillwater River Divida, thence southwesterly along said divide to the West Rosebud-Stillwater Rivers Olvide, thence southwesterly along said divide to the Park-Stillwater County Line, thence westerly along said line to the Stillwater River-Slough Creek Divide, thence northerly along said divide to the Stillwater-Boulder Rivers Olvide, thence northeasterly along said divide to the Spring-Bridger Creek Divide, thence northeasterly along said divide to Spring Creek, thence southeasterly down Spring Creek to the Stillwater River, thence easterly down the Stillwater River to the mouth of the Rosebud River, the point of beginning.

DISTRICT 513 — FISHTAIL-FIDDLER CREEK: Those portions of Carbon and Stillwater Counties lying within the following described boundary: Beginning at the intersection of the East and West Rosebud Rivers, thence southwesterly up the divide between said rivers to the Park-Stillwater County Line near Granite Peak, thence westerly along said line to the Stillwater-West Rosebud Rivers Olvide, thence northeasterly along said divide to the Stillwater River-Fishtail Creek Olvide, thence northerly along said divide to the Benbow Mine Road, thence northerly and easterly along said road to Dean, thence northeasterly along the Dean-Fishtail Road to the West Rosebud River at Fishtail, thence northeasterly along said river to its intersection with the East Rosebud River, the point of beginning.

DISTRICT 514 — ROCK CREEK: Those portions of Carbon and Stillwater Counties lying within the following described boundary: Beginning at Red Lodge, thence easterly along the Red Lodge-Belfry Road to the Rock Creek-Clarks Fork River Divide, thence southwesterly along said divide to the Wyoming state line, thence west along the Wyoming state line to the Rock Creek-Clarks Fork River Divide on Beartooth Plateau (Custer-Gallatin National Forest boundary), thence northwesterly along said boundary to the Clarks Fork-East Rosebud Rivers Divide near Castle Mountain, thence westerly along the Custer-Gallatin National Forest boundary to the Park-Carbon County Line, thence north along said county line to the East and West Rosebud Rivers Olvide, thence northeasterly along said divide to the Roscoe-West Rosebud Road, thence easterly along said road to Roscoe, thence easterly along Route 307 from Roscoe to Red Lodge, the point of beginning.

DISTRICT 515 — CLARKS FORK: That portion of Carbon County lying within the following described boundary: Beginning at the point where the Montana-Wyoming State Line intercepts the Carbon-Park County Line near Rock Island Butte, thence north along the Carbon-Park County Line to the Clarks Fork-East Rosebud River Divide at Fossil Lake (Custer-Gallatin National Forest boundary), thence easterly along said boundary to the Clarks Fork River-Rock Creek Olvide near Castle Mountain, thence southeasterly along said divide (Custer-Gallatin National Forest boundary) to the Montana-Wyoming State Line on Beartooth Plateau, thence west along said line to the Carbon-Park County Line near Rock Island Butte, the point of beginning.

DISTRICT 516 — BDULDER: Those portions of Park and Sweet Grass Counties lying within the following described boundary: Beginning at Big Timber, thence easterly along U.S. Highway 10 to the Bridger-Spring Creeks Road, thence southerly along said road to the Bridger-Spring Creeks Divide, thence southwesterly along said divide to the Boulder-Stillwater Divide, thence southwesterly along the Boulder River-Stillwater Olvide to the Boulder-Yellowstone Rivers Divide, thence westerly and northerly along said divide to the Park County-Sweet Grass County Line, thence northerly along said county line to U.S. Highway 10, thence easterly along sold highway to Big Timber, the point of beginning.

DISTRICT 130 — LDWER SWAN RANDE: Those portions of Flathead and Lake Counties lying within the following described boundary: Beginning at the mouth of the South Fork of the Flathead River, thence west and south along the Flathead River to Flathead Lake, thence south along the east shore of said lake to the Flathead Indian Reservation Boundary, thence east and south along said boundary to Trail 17, thence easterly along sold trail to its junction with the Woodward Creek road, thence north and east along sold road to the Swan River Highway 209, thence north along said highway to the Goat Creek Road, thence east and north along sold road to the Napa Lookout Roed, thence easterly along said road to Napa Lookout and Trail 31, thence easterly along sold trail to Trail 218, thence easterly along sold trail toward inspiration Point and down Gorge Creek to Trail 115, thence northeast along said trail to Trail 226 (Picture Peak Trail), thence up said trail to Trail 107 near Picture Peak, thence northerly along said trail and ridge to the south side of Sarah Peak, thence east down the main creek to the South Fork of the Flathead River, thence northerly along said river to its mouth, the point of beginning.

DISTRICT 131 — MISSIDN MOUNTAINS: Those portions of Lake and Missoula Counties lying within the following described boundary: Beginning where State Route 83 crosses the Swan-Cleerwater Divide (Lolo National Forest Boundary), thence along said divide in a southwesterly direction to the Flathead Indian Reservation Boundary, thence northerly along said boundary to Trail 17, thence easterly along sold trail to its junction with the Woodward Creek Road, thence north and east along said road to State Route 83, thence southerly along said highway to the Swan-Clearwater Olvida, the point of beginning.

DISTRICT 132 — UPPER SWAN RANGE: Those portions of Flathead, Lake, Missoula and Powell Counties lying within the following described boundary: Beginning where State Route 83 crosses the Swan-Clearwater Olvide, thence northerly on said highway to the Goat Creek Road, thence easterly and nor'herly along said road to the Napa Lookout Road, thence easterly along said road to Trail 31, thence easterly on said trail to Trail 218, thence easterly along sold trail toward Inspiration Point and down Gorge Creek to Trail 115, thence northeast along said trail to Trail 226 (Picture Peak Trail), thence up said trail to Trail 107 near Picture Peak, thence northerly along said trail and ridge to the south side of Sarah Peak, thence east down the main creek to the South Fork of the Flathead River, thence southerly along said river to the junction of the Daneher and Youngs Creek, thence southwesterly up Youngs Creek to the Heun Creek Trail 125, thence up said trail to the Haun Pass at the Lolo National Forest Boundery, thence westerly along said boundary to the Swen Divide at Wolverine Peak, thence wesierly along the Flathead-Lolo National Forest Boundary to Stete Routa 83 at the Swen-Cleerwater Divide, the point of beginning.

DISTRICT 140 — LOWER SDUTH AND MIDDLE FDRKS: That portion of Flathead County lying within the following described boundary: Beginning at the U.S. Highway 2-South Fork of the Flathead River bridge, thence easterly on U.S. Highway 2 to the Glacier National Park boundary, thence south and east along said boundary to its junction with U.S. Highway 2, thence along said highway to Marias Pass, thence southeasterly along the Continental Olvide to its junction with the Lodgepole Creek Trail 179, thence southerly and westerly along said trail to its junction with Morrison Creek Trail 154, thence westerly along said trail to Trail 155 and Miner Creek Trail 81, thence southerly along Trail 81 to its junction with Twin Creek Trail 237, thence southeasterly along said trail and Trail 43 to the Spotted Beer River Trail 83, thence southeasterly along Trail 83 to its junction with the Silvertip Creek Trail 89, thence southerly along Trail 89 to its junction with the Mid Creek Trail 103, thence in a wesierly direction along Trail 103 to the South Fork of the Flathead River, thence northwesterly along the South Fork of the Flathead River to the U.S. Highway 2 bridge, the point of beginning.

MOUNTAIN GOAT

DISTRICT 100 — CABINET MDUNTAINS: That portion of Lincoln and Sanders Counties lying within the following described boundary: Beginning where Montana State Route 56 (Bull River Road) meets U.S. Highway 2, thence southeasterly along said highway to Libby, thence southerly along U.S. Highway 2 to the Silver Butte Road No. 54, thence southwesterly along said road to the East Fisher Creek Road No. 154, thence easterly and southerly along said road over the East Fisher-Vermilion River divide and down Willow Creek and the Vermillion River westerly along said road to U.S. Highway 200, thence westerly along said highway to the junction of Montana State Route 56 (Bull River Road), thence northerly along said highway to U.S. Highway 2, the point of beginning.

DISTRICT 130 — LDWER SWAN RANDE: Those portions of Flathead and Lake Counties lying within the following described boundary: Beginning at the mouth of the South Fork of the Flathead River, thence west and south along the Flathead River to Flathead Lake, thence south along the east shore of said lake to the Flathead Indian Reservation Boundary, thence east and south along said boundary to Trail 17, thence easterly along sold trail to its junction with the Woodward Creek road, thence north and east along sold road to the Swan River Highway 209, thence north along said highway to the Goat Creek Road, thence east and north along sold road to the Napa Lookout Roed, thence easterly along said road to Napa Lookout and Trail 31, thence easterly along sold trail to Trail 218, thence easterly along sold trail toward inspiration Point and down Gorge Creek to Trail 115, thence northeast along said trail to Trail 226 (Picture Peak Trail), thence up said trail to Trail 107 near Picture Peak, thence northerly along said trail and ridge to the south side of Sarah Peak, thence east down the main creek to the South Fork of the Flathead River, thence northerly along said river to its mouth, the point of beginning.

DISTRICT 131 — MISSIDN MOUNTAINS: Those portions of Lake and Missoula Counties lying within the following described boundary: Beginning where State Route 83 crosses the Swan-Cleerwater Divide (Lolo National Forest Boundary), thence along said divide in a southwesterly direction to the Flathead Indian Reservation Boundary, thence northerly along said boundary to Trail 17, thence easterly along sold trail to its junction with the Woodward Creek Road, thence north and east along said road to State Route 83, thence southerly along said highway to the Swan-Clearwater Olvida, the point of beginning.

DISTRICT 132 — UPPER SWAN RANGE: Those portions of Flathead, Lake, Missoula and Powell Counties lying within the following described boundary: Beginning where State Route 83 crosses the Swan-Clearwater Olvide, thence northerly on said highway to the Goat Creek Road, thence easterly and nor'herly along said road to the Napa Lookout Road, thence easterly along said road to Trail 31, thence easterly on said trail to Trail 218, thence easterly along sold trail toward Inspiration Point and down Gorge Creek to Trail 115, thence northeast along said trail to Trail 226 (Picture Peak Trail), thence up said trail to Trail 107 near Picture Peak, thence northerly along said trail and ridge to the south side of Sarah Peak, thence east down the main creek to the South Fork of the Flathead River, thence southerly along said river to the junction of the Daneher and Youngs Creek, thence southwesterly up Youngs Creek to the Heun Creek Trail 125, thence up said trail to the Haun Pass at the Lolo National Forest Boundery, thence westerly along said boundary to the Swen Divide at Wolverine Peak, thence wesierly along the Flathead-Lolo National Forest Boundary to Stete Routa 83 at the Swen-Cleerwater Divide, the point of beginning.

DISTRICT 140 — LOWER SDUTH AND MIDDLE FDRKS: That portion of Flathead County lying within the following described boundary: Beginning at the U.S. Highway 2-South Fork of the Flathead River bridge, thence easterly on U.S. Highway 2 to the Glacier National Park boundary, thence south and east along said boundary to its junction with U.S. Highway 2, thence along said highway to Marias Pass, thence southeasterly along the Continental Olvide to its junction with the Lodgepole Creek Trail 179, thence southerly and westerly along said trail to its junction with Morrison Creek Trail 154, thence westerly along said trail to Trail 155 and Miner Creek Trail 81, thence southerly along Trail 81 to its junction with Twin Creek Trail 237, thence southeasterly along said trail and Trail 43 to the Spotted Beer River Trail 83, thence southeasterly along Trail 83 to its junction with the Silvertip Creek Trail 89, thence southerly along Trail 89 to its junction with the Mid Creek Trail 103, thence in a wesierly direction along Trail 103 to the South Fork of the Flathead River, thence northwesterly along the South Fork of the Flathead River to the U.S. Highway 2 bridge, the point of beginning.

DISTRICT 150 — UPPER SDUTN AND MIDDLE FDRKS: Those portions of Flathead, Lewis and Clark, and Powell Counties lying within the following described boundary: Beginning al the junction of the Lodgepole Creek Trail 179 and the Continental Olvide, thence southerly along the Continenial Divide to the Lolo National Forest Boundary at Triple Olvide, thence westerly along the Lolo National Forest Boundary to its junction with the Haun Creek Trail 125, thence northerly down Trail 125 to Youngs Creek, thence northerly down Youngs Creek to its junction with Danaher Creek (thereafter being called the South Fork of the Flathead River), thence northerly along the South Fork of Flathead River to Mid Creek and Trail 103, thence easierly up the Mid Creek Trail 103 to its junction with the Silverlip Trail 89, thence northerly on the Silvertip Trail to the Silvertip Cabin and Trail 43, thence northwesterly along Trail 43 to Gunsight Pass and Twin Creek Trail 237, thence northwesterly along Trail 237 to its junction with Miner Creek Trail 81, thence northerly along said trail to Trail 155 and Morrison Creek Trail 154, thence easierly along Trail 154 to its junction with the Lodgepole Creek Trail 179, thence easterly and norlherly along said trail to the Continenial Divide, the point of beginning.

DISTRICT 212 — FLINT CREEK RANGE: Those portions of Granite, Powell and Oeer Lodge Counties lying within the following described boundary: Beginning al Garrison Junction, thence southerly along Interstate Highway 90 to the Galen road, thence wesierly along said road to the Modesty Creek-Pozega Lakes road, thence westerly along said road to the Thornton Lake trail, thence soulhwest up said trail and Thornton Lake Creek to the Lost Creek-Foster Creek-Racelrack Creek Divide, thence northwest along said divide to Twin Peaks, thence north from the west Twin Peak to the Fisher Lake Roed, thence wesi along said road to the Red Lion Road, thence southwesi along said road to U.S. Highway 10A, thence north along said highway to Drumm

1979
MONTANA
DEPARTMENT OF FISH AND GAME
Helena, Montana 59601

Antelope, Moose, Mountain Goat and Bighorn Sheep Hunting Regulations

LICENSES

RESIDENT LICENSES

In order to apply for a resident Montana hunting or fishing license, one must be a resident of Montana for a period of six months immediately prior to making Application.

License	Fees

EXPLANATION, CONSERVATION LICENSES

Excepting for holders of Resident Sportsman Licenses, conservation licenses are prerequisite to purchase of fishing or hunting licenses. A *conservation license* is composed of two parts: part 1 is a *plastic conservation card* valid through April 30, 1981; part 2 is a *Residency Statement*, assantially a 3" x 5" license.

Conservation Card - valid 2 licanse years if purchased befora May 1, 1980 ..... $2.00
Valid 1 licanse year if purchasad May 1, 1980 or later 1.00
Residency Statement (issued to persons who hold conservation cards) ..... No Charge
Temporary Conservation License (for persons who do not hava a conservation card) if
purchased befora May 1, 1980 ..... 2.00
If purchased May 1, 1980 or later 1.00

A plastic conservation card will ba mailed to you after you purchase tamporary conservation licanse. Montana residants 62 and older naed only a conservation licanse to fish and hunt upland gama birds othar than turkeys.

Resident Sportsman's License 35.00
Includes 1 deer, 1 elk, 1 black bear, game birds, fishing and conservation license.
Antelope (issued by drawings) 5.00
Goat (issued by drawings) 15.00
Moose (issued by drawings) 25.00
Sheep (issued by drawings in most hunting districts) 25.00
No drawing is required for sheep licenses in 300, 301, 302, 303, 500, 501 and 502. Licenses in these districts must be purchased by August 31.
Bow and Arrow 6.00
(Required for archery only seasons)
Nongama certificate 5.00
This certificate carries no hunting or fishing privileges, but provides an opportunity for nonhunters as wall as hunters to contributa to the management of nongame wildlifa. Availabla at Fish and Gama offices and licanse agants.

NONRESIDENT LICENSES

License	Fees

Combination bird-fish NONREFUNDABLE (serves as prerequisite where prerequisite is required) $50.00
Big game, bird and fish *NONREFUNDABLE 225.00
*The $225.00 license contains a deer tag, an elk tag, black bear tag, authorizes hunting for game birds and fishing. (Serves as prerequisite wbere prerequisite is required.) No more than 17,000 of these licenses may be issued in a year. First come-first served from Helena Office.
Antelope (prerequisite required) issued by drawings 50.00
Goat (prerequisite required) issued by drawings 75.00
Moose (prerequisite required) issued by drawings 125.00
Sheep (prerequisite required) issued by drawings in most hunting districts 125.00

No drawing is required for sheep licenses in districts, 300, 301, 302, 303, 500, 501 and 502. Licenses in these districts must be purchased no later than August 31.

Bow and Arrow Required for archery only seasons. 6.00

ONCE A LICENSE IS ISSUED, IT IS NOT REFUNOABLE EXCEPT IN EVENT OF DEATH OF THE LICENSE HOLOER.

LICENSES

Reskient juveniles under the age of 16 years are required to present a Montana Certificate of Competency to their license agent before being issued a hunting license.

Nonresident juveniles under 18 are required to show proof of successfully completing a course in the safe handling of firearms in a state or province before being issued a Montana hunting license. The course must have been completed under the direction of a certified instructor.

Persons applying for special licenses must be at least twelve (12) years of age at the time of application and must have completed required firearms safety training if under 18.

EXCEPTION: Persons applying for antelope licenses must be at least twelve (12) years of age prior to September 15 of the season for which application is being made and must have completed required firearms safety training.

WAITING PERIOD

MOOSE, BIGHORN SHEEP, MOUNTAIN GOATS

Any person who has killed a moose, bighorn sheep or mountain goat in Montana shall not be eligible to apply for a license in any district for the next succeeding seven years.

Any person who has obtained a moose or bighorn sheep or goat license but did not take an animal for which such license was issued, shall be eligible to apply for another license in any succeeding year if he returns his unused license to the Fish and Game Commission at the time application is made.

MAKING APPLICATION

It is prohibited to submit more than one application for any game license.

Applications must be made on forms available from license agents or offices of the Department of Fish and Game. Applications to enter sheep moose, goat and antelope drawings must be postmarked or presented no later than June 15, 1979. Applications for bighorn sheep licenses in districts 300, 301, 302, 303, 500, 501 and 502 must be postmarked or presented no later than August 31, 1979.

License fees must accompany all applications for licenses in the form of money orders, cashiers checks, or bank drafts.

Antelope applicants who did not hold an antelope license in 1978 will be given preference in the 1979 antelope drawings.

No more than 10 percent of the total antelope, sheep, moose, or goat licenses allowed for each district may be issued to nonresident applicants during any single license year. If the quota of antelope, moose, sheep, or goats in a district is less than 10 then nonresidents will not be issued licenses for that district.

FIVE YEAR PREFERENCE

Persons who have applied five consecutive years for moose, sheep or goat licenses and were unsuccessful will receive preference in respective drawings for these species.

General Regulations

By order of the Montana Fish and Game Commission, the seasons, limits and regulations listed herein shall govern the 1979 antelope, mountain goat, bighorn sheep ano moose seasons.

State Fish and Game Commission
Robert Wamhach, Secretary
Janusry 5, 1979

HUNTING HOURS

The Montana Fish and Game Commission has adopted and published Sunrise-Sunset Tables for determining hunting hours. These tables are based on Mountain Standard Time. During periods that Daylight Savings Time is to effect, one (1) hour should be added to the time indicated in the tables in order to determine proper hunting hours.

Open season for hunting shall be one-half (½) hour before sunrise until one-half (½) hour after sunset on each day as indicated by dates for each game district and Sunrise-Sunset Tables.

CHECKING STATIONS

Hunters and fishermen are required to stop at checking stations on their routes of travel to and from hunting and fishing areas.

CALIBER

There are no caliber limitations.

It is prohibited to use any poisonous, explosive or deleterious substances on or in any arrowhead, bullet or projectile.

CLOSURES

The entire state shall be closed to the hunting of all big game animals except as specified under the numbered district regulations. To ensure a proper harvest of game, seasons may be closed on 48 hours notice of if necessary may be reopened.

All state game preserves and state parks and recreation areas shall be closed as posted.

GAME TAGS

When you have killed your game animal cut out the proper month and day from the carcass tag and immediately attach it to the carcass so it remains visible at all times.

GUIDES

Hunters are not required to be accompanied by guides in Montana.

IT IS UNLAWFUL

to waste any part of game animal suitable for food excepting bears and mountain lions;
to hunt or take any game animal without having a valid license on your person;
to transfer your license or use any license or tag issued to another person;
to shoot a game animal for someone else's tag;
To shoot game animals on or from any public highway;
to shoot or attempt to shoot game animals with the aid of artificial light;
to shoot game animals or birds from an automobile or other self-propelled vehicle;
to hire or retain an unlicensed outfitter or guide;
for persons under twelve (12) years of age to purchase hunting licenses and hunt game;
to use firearms in any manner in the hunting and-or killing of any game animal during an archery season;
to hunt game animals or game birds or to carry or discharge firearms or create any other unlawful disturbance in any legislative or Fish and Game Commission created game preserve;
to purchase more than one of the same kind of game license during one license year;
to use a self-propelled vehicle to concentrate, drive, rally, stir up or harass game or fur-bearing animals.

With the exception of archers during special archery seasons, it shall be unlawful for any person to hunt big game animals or to accompany any hunter as an outfitter or guide without wearing exterior garments above the waist totaling not less than four hundred (400) square inches of hunter orange material, visible at all times while hunting.

Every resident and nonresident must have obtained permission of the landowners, lessees, or their agents before bunting big game animals on private property.

A person convicted of littering while hunting, fishing, camping or trapping shall forfeit his license or privileges to hunt, fish, camp or trap within Montana for a period of one year.

VEHICLE TRAVEL RESTRICTIONS

Hunters must not drive off established roads or trails except to get big game carcasses that would otherwise be difficult to retrieve, in which case a motor-driven vehicle may be used to retrieve the carcasses, except in areas where more restrictive regulations apply or where the landowner has not granted such permission. Vehicles retrieving game must take the shortest possible routes to and from established roads or trails. On federal lands contact the nearest agency office. Certain roads within the national forests are closed to vehicles. For current status of these roads contact the local U.S. Forest Service office.

TRANSPORTING WEAPONS BY AIR

Federal Aviation regulations require that all sporting weapons, including knives and handguns, transported by commercial airlines must be declared and carried unloaded as haggage.

LIVESTOCK

The Montana Department of Livestock requires an animal health permit prior to entry. For information call 406-449-2043. A brand inspection is required within Montana.

Sunrise - Sunset Tables For Determining Hunting Hours

DURING PERIODS OF DAYLIGHT SAVINGS TIME, ADD 1 HOUR

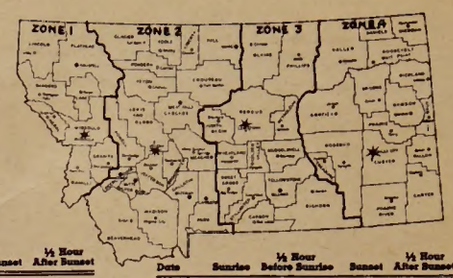

ZONE 1

COUNTIES: Lincoln, Flathead, Lake, Sanders, Mineral, Missoula, Ravalli, and Granite.

Date	Sunrise	½ Hour Before Sunrise	Sunset	½ Hour After Sunset
SEPTEMBER				
1	5:55	5:25	7:16	7:46
2	5:57	5:27	7:14	7:44
3	5:58	5:28	7:12	7:42
4	5:59	5:29	7:11	7:41
5	6:01	5:31	7:09	7:39
6	6:02	5:32	7:07	7:37
7	6:03	5:33	7:05	7:35
8	6:04	5:34	7:03	7:33
9	6:06	5:36	7:01	7:31
10	6:07	5:37	6:59	7:29
11	6:08	5:36	6:57	7:27
12	6:10	5:40	6:55	7:25
13	6:11	5:41	6:53	7:23
14	6:12	5:42	6:51	7:21
15	6:14	5:44	6:49	7:19
16	6:15	5:45	6:47	7:17
17	6:16	5:46	6:45	7:15
18	6:17	5:47	6:43	7:13
19	6:19	5:49	6:41	7:11
20	6:20	5:50	6:39	7:09
21	6:21	5:51	6:37	7:07
22	6:23	5:53	6:35	7:05
23	6:24	5:54	6:33	7:03
24	6:25	5:55	6:31	7:01
25	6:27	5:57	6:29	6:59
26	6:28	5:58	6:27	6:57
27	6:29	5:59	6:25	6:55
28	6:31	6:01	6:23	6:53
29	6:32	6:02	6:21	6:51
30	6:33	6:03	6:19	6:49

Date	Sunrise	½ Hour Before Sunrise	Sunset	½ Hour After Sunset
OCTOBER				
1	6:35	6:05	6:17	6:47
2	6:36	6:06	6:15	6:45
3	6:37	6:07	6:13	6:43
4	6:39	6:09	6:11	6:41
5	6:40	6:10	6:09	6:39
6	6:41	6:11	6:07	6:37
7	6:43	6:13	6:05	6:35
8	6:44	6:14	6:03	6:33
9	6:46	6:16	6:01	6:31
10	6:47	6:17	5:59	6:29
11	6:48	6:16	5:57	6:27
12	6:50	6:20	5:55	6:25
13	6:51	6:21	5:53	6:23
14	6:53	6:23	5:51	6:21
15	6:54	6:24	5:50	6:20
16	6:55	6:25	5:48	6:18
17	6:57	6:27	5:46	6:16
18	6:58	6:28	5:44	6:14
19	7:00	6:30	5:42	6:12
20	7:01	6:31	5:41	6:11
21	7:02	6:32	5:39	6:09
22	7:04	6:34	5:37	6:07
23	7:05	6:35	5:35	6:05
24	7:07	6:37	5:34	6:04
25	7:08	6:38	5:32	6:02
26	7:10	6:40	5:30	6:00
27	7:11	6:41	5:29	5:59
28	7:13	6:43	5:27	5:57
29	7:14	6:44	5:25	5:55
30	7:16	6:46	5:24	5:54
31	7:17	6:47	5:22	5:52

Date	Sunrise	½ Hour Before Sunrise	Sunset	½ Hour After Sunset
NOVEMBER				
1	7:19	6:49	5:21	5:51
2	7:20	6:50	5:19	5:49
3	7:21	6:51	5:18	5:48
4	7:23	6:53	5:18	5:46
5	7:24	6:54	5:15	5:45
6	7:26	6:56	5:13	5:43
7	7:27	6:57	5:12	5:42
8	7:29	6:59	5:11	5:41
9	7:30	7:00	5:09	5:39
10	7:32	7:02	5:06	5:38
11	7:33	7:03	5:07	5:37
12	7:35	7:05	5:06	5:36
13	7:36	7:06	5:05	5:35
14	7:36	7:06	5:03	5:33
15	7:39	7:09	5:02	5:32
16	7:41	7:11	5:01	5:31
17	7:42	7:12	5:00	5:30
18	7:43	7:13	4:59	5:29
19	7:45	7:15	4:56	5:28
20	7:46	7:16	4:57	5:27
21	7:46	7:16	4:56	5:28
22	7:49	7:19	4:55	5:25
23	7:50	7:20	4:55	5:25
24	7:52	7:22	4:54	5:24
25	7:53	7:23	4:53	5:23
26	7:54	7:24	4:52	5:22
27	7:56	7:26	4:52	5:22
28	7:57	7:27	4:51	5:21
29	7:58	7:26	4:51	5:21
30	6:00	7:30	4:50	5:20

CONTINUED OTHER SIDE

ANTELOPE HUNTING REGULATIONS

Limit: One either sex. License valid only in district specified on the license. We suggest that your chances of drawing an antelope license will be greater if your second and third choices are for antelope districts beginning with No. 7

ALL ANTELOPE LICENSES ARE FOR EITHER SEX—INCLUDE BOTH DISTRICT AND SEASON TYPE ON APPLICATIONS.

Hunting District	Season Type	Season Dates Opens	Season Dates Closes	Tentative Quota
300	02	Oct. 7	Oct. 28	150
301	02	Oct. 7	Oct. 28	100
310	02	Oct. 7	Oct. 28	100
311	02	Oct. 7	Oct. 28	50
318	02	Oct. 7	Oct. 28	15
319	02	Oct. 7	Oct. 28	5
320	02	Oct. 7	Oct. 28	200
321	02	Oct. 7	Oct. 28	225
329	02	Oct. 7	Oct. 28	125
330	02	Oct. 7	Oct. 28	600
338	02	Oct. 7	Oct. 28	25
339	02	Oct. 7	Oct. 28	100
340	02	Oct. 7	Oct. 28	100
341	02	Oct. 7	Oct. 28	60
350	02	Oct. 7	Oct. 28	30
360	01	Sept. 16	Oct. 28	200
370	02	Oct. 7	Oct. 28	100
380	02	Oct. 7	Oct. 28	50
390	02	Oct. 7	Oct. 28	10
400	03	Oct. 7	Nov. 4	100
401	03	Oct. 7	Nov. 4	150
410	03	Oct. 7	Nov. 4	25
420	03	Oct. 7	Nov. 4	200
430	03	Oct. 7	Nov. 4	150
440	03	Oct. 7	Nov. 4	150
444	03	Oct. 7	Nov. 4	100
450	03	Oct. 7	Nov. 4	300
455	03	Oct. 7	Nov. 4	10
460	03	Oct. 7	Nov. 4	25
470	03	Oct. 7	Nov. 4	250
471	03	Oct. 7	Nov. 4	150
473	03	Oct. 7	Nov. 4	10
480	03	Oct. 7	Nov. 4	700
481	03	Oct. 7	Nov. 4	700
490	03	Oct. 7	Nov. 4	150
491	03	Oct. 7	Nov. 4	150
500	03	Oct. 7	Nov. 4	300
501	04	Oct. 7	Oct. 21	200
	05	Oct. 21	Nov. 4	200
510	04	Oct. 7	Oct. 21	300
	05	Oct. 21	Nov. 4	300
511	03	Oct. 7	Nov. 4	150
512	03	Oct. 7	Nov. 4	50
513	04	Oct. 7	Oct. 21	500
	05	Oct. 21	Nov. 4	500
514	03	Oct. 7	Nov. 4	25
530	04	Oct. 7	Oct. 21	900
	05	Oct. 21	Nov. 4	900
540	03	Oct. 7	Nov. 4	100
550	03	Oct. 7	Nov. 4	125
560	04	Oct. 7	Oct. 21	200
	05	Oct. 21	Nov. 4	200
570	04	Oct. 7	Oct. 21	600
	05	Oct. 21	Nov. 4	600
590	04	Oct. 7	Oct. 21	300
	05	Oct. 21	Nov. 4	300
600	03	Oct. 7	Nov. 4	150
610	03	Oct. 7	Nov. 4	25
611	03	Oct. 7	Nov. 4	200
620	03	Oct. 7	Nov. 4	300
630	03	Oct. 7	Nov. 4	200
640	03	Oct. 7	Nov. 4	15
641	03	Oct. 7	Nov. 4	5
650	03	Oct. 7	Nov. 4	450
670	03	Oct. 7	Nov. 4	200
680	03	Oct. 7	Nov. 4	5
690	03	Oct. 7	Nov. 4	250
700	03	Oct. 7	Nov. 4	1000
710	03	Oct. 7	Nov. 4	400
711	03	Oct. 7	Nov. 4	100
712	03	Oct. 7	Nov. 4	500
713	03	Oct. 7	Nov. 4	75
714	03	Oct. 7	Nov. 4	300
715	03	Oct. 7	Nov. 4	200
720	03	Oct. 7	Nov. 4	5
721	03	Oct. 7	Nov. 4	75
722	03	Oct. 7	Nov. 4	50
730	03	Oct. 7	Nov. 4	300
731	03	Oct. 7	Nov. 4	200
732	03	Oct. 7	Nov. 4	200
733	03	Oct. 7	Nov. 4	100
740	03	Oct. 7	Nov. 4	70
741	03	Oct. 7	Nov. 4	130
742	03	Oct. 7	Nov. 4	125
743	03	Oct. 7	Nov. 4	300
750	03	Oct. 7	Nov. 4	100
760	03	Oct. 7	Nov. 4	200
761	03	Oct. 7	Nov. 4	500
770	03	Oct. 7	Nov. 4	600
771	03	Oct. 7	Nov. 4	150
772	03	Oct. 7	Nov. 4	225
773	03	Oct. 7	Nov. 4	800
780	03	Oct. 7	Nov. 4	600
781	03	Oct. 7	Nov. 4	500
782	03	Oct. 7	Nov. 4	100
790	03	Oct. 7	Nov. 4	200
791	03	Oct. 7	Nov. 4	200
792	03	Oct. 7	Nov. 4	100

SPECIAL ANTELOPE ARCHERY SEASON

All antelope hunting districts shall be open to archery hunting for either-sex antelope by antelope license holders September 8 - October 6, 1979.

During the special archery season, each hunter must possess an archery license in addition to an antelope license. The license shall be valid only in the specified district. Archery licenses are not required during the regular hunting seasons. During special archery seasons, only long bows and arrows may be used.

LOST LICENSES
Contact a Fish and Game Office or Game Warden.

The accompanying maps are intended only as an aid in choosing hunting districts.
Legal descriptions of hunting districts and closures are included on the fold-in.

ANTELOPE . . . SEE OTHER SIDE FOR MOOSE-SHEEP-GOAT REGULATIONS

SEASON TYPES

A season type is a number that indicates a specific combination of bag limits and hunting dates. It is used during drawings to tell the computer exactly what you have applied for.

Your applications for drawings must include both the hunting district number and season type number for each species applied for.

Season types are listed along with season dates and bag limits. Season types for antelope indicate the following dates and bag limits:

TYPE	BAG	HUNTING DATES
01	either sex	September 18 through October 28
02	either sex	October 7 through October 28
03	either sex	October 7 through November 4
04	either sex	October 7 through October 21
05	either sex	October 21 through November 4

CLOSED TO HUNTING FOR BIG GAME

HILL COUNTY PARK CLOSED

TO REPORT VIOLATIONS

IF YOU ARE UNABLE TO CONTACT A LOCAL WARDEN OR MEMBER OF THE SHERIFF'S OFFICE, CALL TOLL-FREE 800-332-6117

ZONE 2

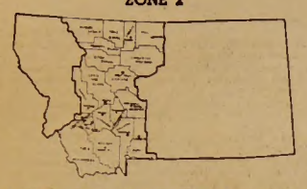

COUNTIES: Glacier, Toole, Liberty, Chouteau, Hill, Pondera, Teton, Cascade, Lewis & Clark, Powell, Deer Lodge, Silver Bow, Jefferson, Broadwater, Meagher, Park, Gallatin, Madison, and Beaverhead.

Date	Sunrise	½ Hour Before Sunrise	Sunset	½ Hour After Sunset
SEPTEMBER				
1	5:47	5:17	7:08	7:38
2	5:49	5:19	7:06	7:36
3	5:50	5:20	7:04	7:34
4	5:51	5:21	7:02	7:32
5	5:53	5:23	7:00	7:30
6	5:54	5:24	6:58	7:28
7	5:55	5:25	6:56	7:26
8	5:56	5:26	6:54	7:24
9	5:58	5:28	6:52	7:22
10	5:59	5:29	6:50	7:20
11	6:00	5:30	6:48	7:18
12	6:02	5:32	6:46	7:16
13	6:03	5:33	6:44	7:14
14	6:04	5:34	6:42	7:12
15	6:05	5:35	6:40	7:10
16	6:07	5:37	6:38	7:08
17	6:08	5:38	6:36	7:06
18	6:09	5:39	6:34	7:04
19	6:11	5:41	6:32	7:02
20	6:12	5:42	6:30	7:00
21	6:13	5:43	6:28	6:58
22	6:14	5:44	6:26	6:56
23	6:16	5:46	6:24	6:54
24	6:17	5:47	6:22	6:52
25	6:18	5:48	6:20	6:50
26	6:20	5:50	6:18	6:48
27	6:21	5:51	6:16	6:46
28	6:22	5:52	6:14	6:44
29	6:24	5:54	6:12	6:42
30	6:25	5:55	6:10	6:40
OCTOBER				
1	6:28	5:56	6:08	6:38
2	6:28	5:56	6:06	6:36
3	6:29	5:59	6:04	6:34
4	6:30	6:00	6:02	6:32
5	6:32	6:02	6:01	6:31
6	6:33	6:03	5:59	6:28
7	6:34	6:04	5:57	6:27
8	6:36	6:06	5:55	6:25
9	6:37	6:07	5:53	6:23
10	6:38	6:08	5:51	6:21
11	6:40	6:10	5:49	6:19
12	6:41	6:11	5:47	6:17
13	6:42	6:12	5:45	6:15
14	6:44	6:14	5:44	6:14
15	6:45	6:15	5:42	6:12
16	6:47	6:17	5:40	6:10
17	6:48	6:18	5:38	6:08
18	6:49	6:19	5:36	6:06
19	6:51	6:21	5:35	6:05
20	6:52	6:22	5:33	6:03
21	6:54	6:24	5:31	8:01
22	6:55	6:25	5:29	5:59
23	6:56	6:26	5:28	5:58
24	6:58	6:28	5:26	5:56
25	6:59	6:29	5:24	5:54
26	7:01	6:31	5:23	5:53
27	7:02	6:32	5:21	5:51
28	7:04	8:34	5:19	5:49
29	7:05	8:35	5:18	5:48
30	7:07	8:37	5:16	5:46
31	7:06	6:38	5:15	5:45
NOVEMBER				
1	7:09	6:39	5:13	5:43
2	7:11	6:41	5:12	5:42
3	7:12	6:42	5:10	5:40
4	7:14	6:44	5:09	5:39
5	7:15	6:45	5:07	5:37
6	7:17	6:47	5:06	5:36
7	7:16	6:46	5:05	5:35
8	7:20	6:50	5:03	5:33
9	7:21	6:51	5:02	5:32
10	7:23	6:53	5:01	5:31
11	7:24	6:54	4:59	5:29
12	7:26	6:56	4:58	5:28
13	7:27	6:57	4:57	5:27
14	7:26	6:56	4:56	5:26
15	7:30	7:00	4:55	5:25
16	7:31	7:01	4:54	5:24
17	7:33	7:03	4:53	5:23
18	7:34	7:04	4:52	5:22
19	7:36	7:06	4:51	5:21
20	7:37	7:07	4:50	5:20
21	7:38	7:08	4:49	5:19
22	7:40	7:10	4:48	5:18
23	7:41	7:11	4:47	5:17
24	7:42	7:12	4:47	5:17
25	7:44	7:14	4:46	5:16
26	7:45	7:15	4:45	5:15
27	7:46	7:16	4:45	5:15
28	7:46	7:18	4:44	5:14
29	7:49	7:19	4:43	5:13
30	7:50	7:20	4:43	5:13

ZONE 3

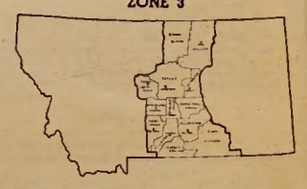

COUNTIES: Blaine, Phillips, Judith Basin, Fergus, Petroleum, Wheatland, Golden Valley, Musselshell, Sweet Grass, Stillwater, Carbon, Yellowstone, and Big Horn.

Date	Sunrise	½ Hour Before Sunrise	Sunset	½ Hour After Sunset
SEPTEMBER				
1	5:37	5:07	6:58	7:28
2	5:38	5:08	6:56	7:26
3	5:39	5:09	6:54	7:24
4	5:41	5:11	6:52	7:22
5	5:42	5:12	6:50	7:20
6	5:43	5:13	6:48	7:18
7	5:45	5:15	6:46	7:16
8	5:46	5:16	6:44	7:14
9	5:47	5:17	6:42	7:12
10	5:49	5:19	6:40	7:10
11	5:50	5:20	6:38	7:08
12	5:51	5:21	6:36	7:06
13	5:52	5:22	6:34	7:04
14	5:54	5:24	6:32	7:02
15	5:55	5:25	6:30	7:00
16	5:56	5:26	6:28	6:58
17	5:56	5:28	6:26	6:56
18	5:59	5:29	6:24	6:54
19	6:00	5:30	6:22	6:52
20	6:02	5:32	6:20	6:50
21	6:03	5:33	6:18	6:48
22	6:04	5:34	6:16	6:46
23	6:06	5:36	6:14	6:44
24	6:07	5:37	6:12	6:42
25	6:08	5:38	6:10	6:40
26	6:10	5:40	6:08	6:38
27	6:11	5:41	6:06	6:36
28	6:12	5:42	6:04	6:34
29	6:14	5:44	6:02	6:32
30	6:15	5:45	6:00	6:30
OCTOSER				
1	6:16	5:46	5:58	6:25
2	6:16	5:46	5:56	6:26
3	6:19	5:49	5:54	6:24
4	6:20	5:50	5:52	6:22
5	6:22	5:52	5:50	6:20
6	6:23	5:53	5:48	6:18
7	6:24	5:54	5:46	6:16
8	6:26	5:56	5:44	6:14
9	6:27	5:57	5:42	6:12
10	6:29	5:59	5:41	6:11
11	6:30	8:00	5:39	6:09
12	6:31	8:01	5:37	6:07
13	6:33	8:03	5:35	6:05
14	6:34	6:04	5:33	6:03
15	6:36	6:06	5:31	6:01
16	6:37	6:07	5:29	5:59
17	6:38	6:08	5:27	5:57
18	6:40	6:10	5:26	5:56
19	6:41	6:11	5:24	5:54
20	6:43	8:13	5:22	5:52
21	6:44	6:14	5:20	5:50
22	6:46	6:16	5:18	5:48
23	6:47	6:17	5:17	5:47
24	6:49	6:19	5:15	5:45
25	6:50	6:20	5:13	5:43
26	6:52	6:22	5:12	5:42
27	6:53	6:23	5:10	5:40
28	6:54	6:24	5:08	5:38
29	6:56	6:26	5:07	5:37
30	6:57	6:27	5:05	5:35
31	6:59	6:29	5:04	5:34
NOVEMBER				
1	7:00	6:30	5:02	5:32
2	7:02	6:32	5:01	5:31
3	7:03	6:33	4:59	5:29
4	7:05	6:35	4:58	5:26
5	7:06	6:36	4:56	5:26
6	7:08	6:38	4:55	5:25
7	7:09	6:39	4:53	5:23
8	7:11	6:41	4:52	5:22
9	7:12	6:42	4:51	5:21
10	7:14	6:44	4:49	5:19
11	7:15	6:45	4:48	5:18
12	7:17	6:47	4:47	5:17
13	7:16	6:46	4:46	5:16
14	7:20	6:50	4:45	5:15
15	7:21	6:51	4:43	5:13
16	7:23	6:53	4:42	5:12
17	7:24	6:54	4:41	5:11
18	7:25	6:55	4:40	5:10
19	7:27	6:57	4:39	5:09
20	7:28	6:58	4:38	5:08
21	7:30	7:00	4:36	5:08
22	7:31	7:01	4:37	5:07
23	7:32	7:02	4:36	5:06
24	7:34	7:04	4:35	5:05
25	7:35	7:05	4:34	5:04
26	7:37	7:07	4:34	5:04
27	7:36	7:06	4:33	5:03
28	7:39	7:09	4:32	5:02
29	7:40	7:10	4:32	5:02
30	7:42	7:12	4:31	5:01

ZONE 4

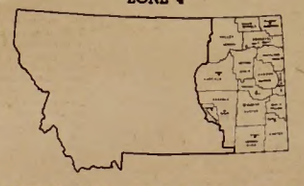

COUNTIES: Valley, Daniels, Sheridan, Roosevelt, Garfield, McCone, Richland, Treasure, Rosebud, Prairie, Dawson, Wibaux, Custer, Fallon, Powder River, and Carter.

Date	Sunrise	½ Hour Before Sunrise	Sunset	½ Hour After Sunset
SEPTEMBER				
1	5:23	4:53	6:42	7:12
2	5:25	4:55	6:40	7:10
3	5:26	4:56	6:38	7:08
4	5:27	4:57	6:36	7:06
5	5:29	4:59	6:34	7:04
6	5:30	5:00	6:32	7:02
7	5:31	5:01	6:30	7:00
8	5:33	5:03	6:29	6:59
9	5:34	5:04	6:27	6:57
10	5:35	5:05	6:25	6:55
11	5:36	5:06	6:23	6:53
12	5:37	5:07	6:21	6:51
13	5:39	5:09	6:19	6:49
14	5:40	5:10	6:17	6:47
15	5:41	5:11	6:15	6:45
16	5:42	5:12	6:13	6:43
17	5:44	5:14	6:11	6:41
18	5:45	5:15	6:09	6:39
19	5:47	5:17	6:07	6:37
20	5:48	5:18	6:05	6:35
21	5:49	5:19	6:03	6:33
22	5:50	5:20	6:01	6:31
23	5:51	5:21	5:59	6:29
24	5:53	5:23	5:57	6:27
25	5:54	5:24	5:55	6:25
26	5:55	5:25	5:53	6:23
27	5:57	5:27	5:51	6:21
28	5:56	5:28	5:49	6:19
29	5:59	5:29	5:47	6:17
30	6:00	5:30	5:46	6:16
OCTOBER				
1	6:01	5:31	5:44	6:14
2	6:03	5:33	5:42	6:12
3	6:04	5:34	5:40	6:10
4	6:05	5:35	5:38	6:08
5	6:07	5:37	5:36	6:06
6	6:08	5:38	5:34	8:04
7	6:09	5:39	5:33	8:03
8	6:11	5:41	5:31	6:01
9	6:12	5:42	5:29	5:59
10	6:13	5:43	5:27	5:57
11	6:15	5:45	5:25	5:55
12	6:16	5:46	5:23	5:53
13	6:17	5:47	5:21	5:51
14	6:19	5:49	5:19	5:49
15	6:20	5:50	5:17	5:47
16	6:21	5:51	5:16	5:46
17	8:23	5:53	5:14	5:44
18	6:24	5:54	5:12	5:42
19	6:25	5:55	5:11	5:41
20	6:27	5:57	5:09	5:39
21	6:28	5:58	5:07	5:37
22	6:30	6:00	5:05	5:35
23	6:31	6:01	5:04	5:34
24	6:33	6:03	5:02	5:32
25	6:34	6:04	5:00	5:30
26	6:35	6:05	4:59	5:29
27	6:37	8:07	4:57	5:27
28	6:38	6:08	4:55	5:25
29	6:40	8:10	4:54	5:24
30	6:41	8:11	4:52	5:22
31	6:43	6:13	4:51	5:21
NOVEMBER				
1	6:44	6:14	4:49	5:19
2	6:45	6:15	4:46	5:16
3	6:47	6:17	4:47	5:17
4	6:48	6:16	4:45	5:15
5	6:50	6:20	4:44	5:14
6	6:51	6:21	4:42	5:12
7	6:52	6:22	4:41	5:11
8	6:54	6:24	4:40	5:10
9	6:55	6:25	4:39	5:09
10	6:57	6:27	4:36	5:06
11	6:56	6:28	4:36	5:06
12	6:59	6:29	4:35	5:05
13	7:01	6:31	4:34	5:04
14	7:02	6:32	4:33	5:03
15	7:04	6:34	4:32	5:02
16	7:05	6:35	4:31	5:01
17	7:07	6:37	4:30	5:00
18	7:08	6:38	4:29	4:59
19	7:09	6:39	4:26	4:56
20	7:11	6:41	4:27	4:57
21	7:12	6:42	4:28	4:56
22	7:13	6:43	4:25	4:55
23	7:15	6:45	4:25	4:55
24	7:16	6:46	4:24	4:54
25	7:17	6:47	4:23	4:53
26	7:19	6:49	4:22	4:52
27	7:20	6:50	4:22	4:52
28	7:21	6:51	4:21	4:51
29	7:22	6:52	4:21	4:51
30	7:24	6:54	4:20	4:50

DURING PERIODS OF DAYLIGHT SAVINGS TIME, ADD ONE HOUR

Applicants for sheep hunting districts 300, 301, 302, 303, 500, 501 and 502 are advised that these areas are high, rugged and difficult to hunt, therefore, hunter success has been very low.

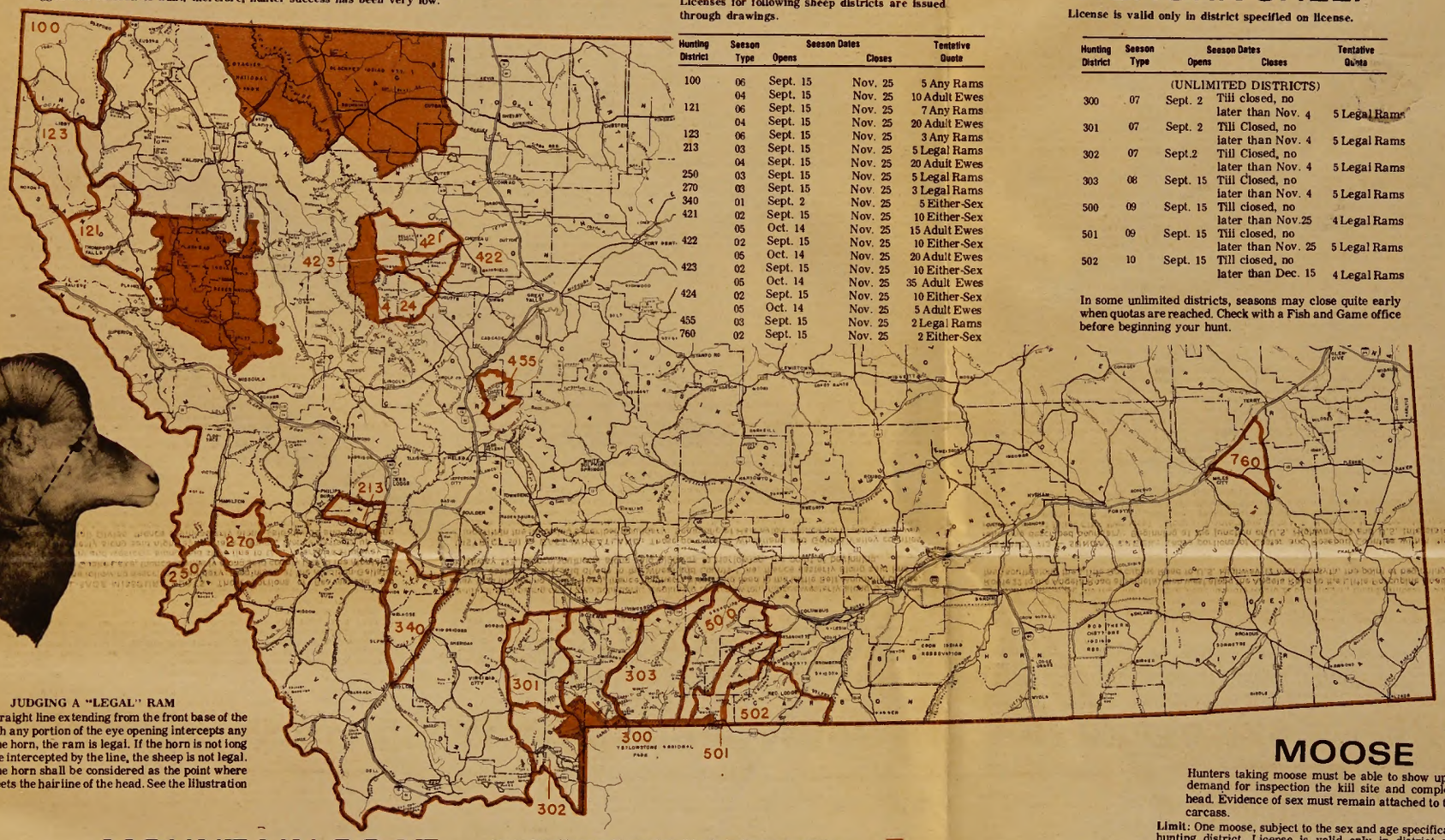

JUDGING A "LEGAL" RAM

When a straight line extending from the front base of the horn through any portion of the eye opening intercepts any portion of the horn, the ram is legal. If the horn is not long enough to be intercepted by the line, the sheep is not legal.

Base of the horn shall be considered as the point where the horn meets the hairline of the head. See the illustration above.

BIGHORN SHEEP

License is valid only in district specified on license.

Hunting District	Season Type	Season Dates Opens	Season Dates Closes	Tentative Quota
		(UNLIMITED DISTRICTS)		
300	07	Sept. 2	Till closed, no later than Nov. 4	5 Legal Rams
301	07	Sept. 2	Till Closed, no later than Nov. 4	5 Legal Rams
302	07	Sept.2	Till Closed, no later than Nov. 4	5 Legal Rams
303	08	Sept. 15	Till Closed, no later than Nov. 4	5 Legal Rams
500	09	Sept. 15	Till closed, no later than Nov.25	4 Legal Rams
501	09	Sept. 15	Till closed, no later than Nov. 25	5 Legal Rams
502	10	Sept. 15	Till closed, no later than Dec. 15	4 Legal Rams

In some unlimited districts, seasons may close quite early when quotas are reached. Check with a Fish and Game office before beginning your hunt.

Limit: One bighorn sheep subject to the sex and age specifications on the hunting license. License is valid only in district specified on license. In addition to other requirements imposed by law and Commission regulation: hunters taking bighorn sheep must be able to show on demand for inspection the kill site and complete head.

POSSESSION-TRANSPORTATION PERMIT: A holder of a valid bighorn sheep license who kills a bighorn sheep in hunting districts 100, 121, 123, 213, 270, 340, 421, 422, 423, 424, 455 and 760 must, within 10 days, present the head and cape to any Fish and Game office or Game Warden for tagging and issuance of a possession and transportation permit.

A holder of a valid bighorn sheep license who kills a bighorn sheep in hunting districts 300, 301, 302, 303, 500, 501 and 502 must personally present the head and cape within 48 hours to any Fish and Game office or Game Warden for tagging and issuance of a possession and transportation permit.

Penalty: Failure to comply with these regulations constitutes a misdemeanor, punishable by a fine of not less than $500 nor more than $1,000 dollars, up to 6 months in the county jail, or both and in addition, loss of license privileges for not less than 30 months. In addition, the animal carcass and complete head remain the property of the state of Montana.

46 HOUR CLOSURES: Bighorn sheep licenses for hunting districts 300, 301, 302, 303, 500, 501 and 502 must be purchased no later than August 31, 1979 (no drawing required). The bighorn sheep hunting season may be closed on 48 hours notice in these districts.

QUIET ZONES: All mountain sheep hunting in the "quiet zone" portion of hunting districts 423 and 424 closes one-half hour after sunset October 29, 1979. See legal descriptions of hunting districts for description of "quiet zones."

SEASON TYPES

A season type is a number that indicates a specific combination of bag limits and hunting dates. It is used during drawings to tell the computer exactly what you have applied for.

Your applications for drawings must include both the hunting district number and season type number for each species applied for.

Season types for bighorn sheep, mountain goats and moose indicate the following dates and bag limits:

	Season Type	Bag	Hunting Dates
Bighorn Sheep	01	either sex	September 2 through November 25
	02	either sex	September 15 through November 25
	03	legal rams	September 15 through November 25
	04	adult ewes	September 15 through November 25
	05	adult ewes	October 14 through November 25
	06	any ram	September 15 through November 25
	07	legal rams	September 2 till closed (not later than Nov. 4)
	08	legal rams	September 15 till closed (not later than Nov. 4)
	09	legal rams	September 15 till closed (not later than Nov. 25)
	10	legal rams	September 15 till closed (not later than Dec. 15)
Mountain Goats	01	either sex	September 2 through November 25
	02	either sex	September 15 through November 25
Moose	01	either sex	September 15 through November 25
	02	either sex	October 21 through November 25
	03	antlered bull	September 15 through November 25
	04	antlered bull	October 21 through November 25

MOUNTAIN GOAT

Limit: One either sex. License is valid only in district specified on license.

Hunting District	Season Type	Season Dates Opens	Season Dates Closes	Tentative Quota
100	02	Sept. 15	Nov. 25	5 Either-Sex
130	02	Sept. 15	Nov. 25	15 Either-Sex
131	02	Sept. 15	Nov. 25	12 Either-Sex
132	02	Sept. 15	Nov. 25	40 Either-Sex
140	02	Sept. 15	Nov. 25	6 Either-Sex
150	02	Sept. 15	Nov. 25	40 Either-Sex
212	02	Sept. 15	Nov. 25	15 Either-Sex
220	02	Sept. 15	Nov. 25	3 Either-Sex
222	02	Sept. 15	Nov. 25	45 Either-Sex
240	02	Sept. 15	Nov. 25	75 Either-Sex
250	02	Sept. 15	Nov. 25	20 either-Sex
261	02	Sept. 15	Nov. 25	5 Either-Sex
270	02	Sept. 15	Nov. 25	5 Either-Sex
280	02	Sept. 15	Nov. 25	5 Either-Sex
312	01	Sept. 2	Nov. 25	15 Either-Sex
320	01	Sept. 2	Nov. 25	5 Either-Sex
321	01	Sept. 2	Nov. 25	10 Either-Sex
322	01	Sept. 2	Nov. 25	3 Either-Sex
323	02	Sept. 15	Nov. 25	15 Either-Sex
324	01	Sept. 2	Nov. 25	15 Either-Sex
325	01	Sept. 2	Nov. 25	15 Either-Sex
380	01	Sept. 2	Nov. 25	5 Either-Sex
414	02	Sept. 15	Nov. 25	5 Either-Sex
415	02	Sept. 15	Nov. 25	10 Either-Sex
431	02	Sept. 15	Nov. 25	2 Either-Sex
446	02	Sept. 15	Nov. 25	3 Either-Sex
447	02	Sept. 15	Nov. 25	3 Either-Sex
451	02	Sept. 15	Nov. 25	10 Either-Sex
514	02	Sept. 15	Nov. 25	5 Either-Sex
516	02	Sept. 15	Nov. 25	2 Either-Sex
517	02	Sept. 15	Nov. 25	20 Either-Sex
518	02	Sept. 15	Nov. 25	20 Either-Sex
519	02	Sept. 15	Nov. 25	5 Either-Sex

MOOSE

Hunters taking moose must be able to show upon demand for inspection the kill site and complete head. Evidence of sex must remain attached to the carcass.

Limit: One moose, subject to the sex and age specifications in the hunting district. License is valid only in district specified on license.

ANT. BULLS = ANTLERED BULLS

Hunting District	Season Type	Season Dates Opens	Season Dates Closes	Tentative Quota
100	01	Sept. 15	Nov. 25	20 Either-Sex
101	01	Sept. 15	Nov. 25	40 Either-Sex
102	01	Sept. 15	Nov. 25	20 Either-Sex
103	01	Sept. 15	Nov. 25	15 Either-Sex
110	01	Sept. 15	Nov. 25	20 Either-Sex
120	03	Sept. 15	Nov. 25	3 Ant. Bulls
121	03	Sept. 15	Nov. 25	3 Ant. Bulls
130	03	Sept. 15	Nov. 25	3 Ant. Bulls
140	01	Sept. 15	Nov. 25	10 Either-Sex
150	01	Sept. 15	Nov. 25	5 Either-Sex
210	01	Sept. 15	Nov. 25	15 Either-Sex
211	01	Sept. 15	Nov. 25	10 Either-Sex
212	01	Sept. 15	Nov. 25	10 Either-Sex
214	01	Sept. 15	Nov. 25	10 Either-Sex
215	03	Sept. 15	Nov. 25	3 Ant. Bulls
230	03	Sept. 15	Nov. 25	5 Ant. Bulls
240	01	Sept. 15	Nov. 25	5 Either-Sex
250	01	Sept. 15	Nov. 25	5 Either-Sex
261	01	Sept. 15	Nov. 25	3 Either-Sex
270	01	Sept. 15	Nov. 25	20 Either-Sex
292	03	Sept. 15	Nov. 25	5 Ant. Bulls
301	04	Oct. 21	Nov. 25	5 Ant. Bulls
302	04	Oct. 21	Nov. 25	5 Ant. Bulls
306	02	Oct. 21	Nov. 25	3 Either-Sex
	04	Oct. 21	Nov. 25	10 Ant. Bulls
306	02	Oct. 21	Nov. 25	5 Either-Sex
	04	Oct. 21	Nov. 25	10 Ant. Bulls
309	02	Oct. 21	Nov. 25	5 Either-Sex
	04	Oct. 21	Nov. 25	15 Ant. Bulls
310	02	Oct. 21	Nov. 25	5 Either-Sex
	04	Oct. 21	Nov. 25	10 Ant. Bulls
311	02	Oct. 21	Nov. 25	5 Either-Sex
	04	Oct. 21	Nov. 25	15 Ant. Bulls
312	02	Oct. 21	Nov. 25	5 Either-Sex
	04	Oct. 21	Nov. 25	5 Ant. Bulls
313	02	Oct. 21	Nov. 25	7 Either-Sex
	04	Oct. 21	Nov. 25	15 Ant. Bulls
314	02	Oct. 21	Nov. 25	5 Either-Sex
	04	Oct. 21	Nov. 25	15 Ant. Bulls
315	02	Oct. 21	Nov. 25	5 Either-Sex
	04	Oct. 21	Nov. 25	15 Ant. Bulls
316	01	Sept. 15	Nov. 25	5 Either-Sex
317	03	Sept. 15	Nov. 25	5 Ant. Bulls
318	03	Sept. 15	Nov. 25	5 Ant. Bulls
319	01	Sept. 15	Nov. 25	10 Either-Sex
321	04	Oct. 21	Nov. 25	10 Ant. Bulls
	02	Oct. 21	Nov. 25	10 Either-Sex
	04	Oct. 21	Nov. 25	15 Ant. Bulls
322	01	Sept. 15	Nov. 25	5 Either-Sex
323	03	Sept. 15	Nov. 25	10 Ant. Bulls
	02	Oct. 21	Nov. 25	5 Either-Sex
	04	Oct. 21	Nov. 25	15 Ant. Bulls
324	02	Oct. 21	Nov. 25	5 Either-Sex
	04	Oct. 21	Nov. 25	5 Ant. Bulls
330	04	Oct. 21	Nov. 25	5 Ant. Bulls
333	03	Sept. 15	Nov. 25	5 Ant. Bulls
334	01	Sept. 15	Nov. 25	5 Either-Sex
	03	Sept. 15	Nov. 25	5 Ant. Bulls
340	04	Oct. 21	Nov. 25	3 Ant. Bulls
350	04	Oct. 21	Nov. 25	5 Ant. Bulls
360	03	Sept. 15	Nov. 25	5 Ant. Bulls
361	02	Oct. 21	Nov. 25	10 Either-Sex
	04	Oct. 21	Nov. 25	15 Ant. Bulls
380	04	Oct. 21	Nov. 25	3 Ant. Bulls
512	03	Sept. 15	Nov. 25	5 Ant. Bulls
513	04	Oct. 21	Nov. 25	5 Ant. Bulls
514	02	Oct. 21	Nov. 25	10 Either-Sex
515	03	Sept. 15	Nov. 25	5 Ant. Bulls
516	04	Oct. 21	Nov. 25	5 Ant. Bulls